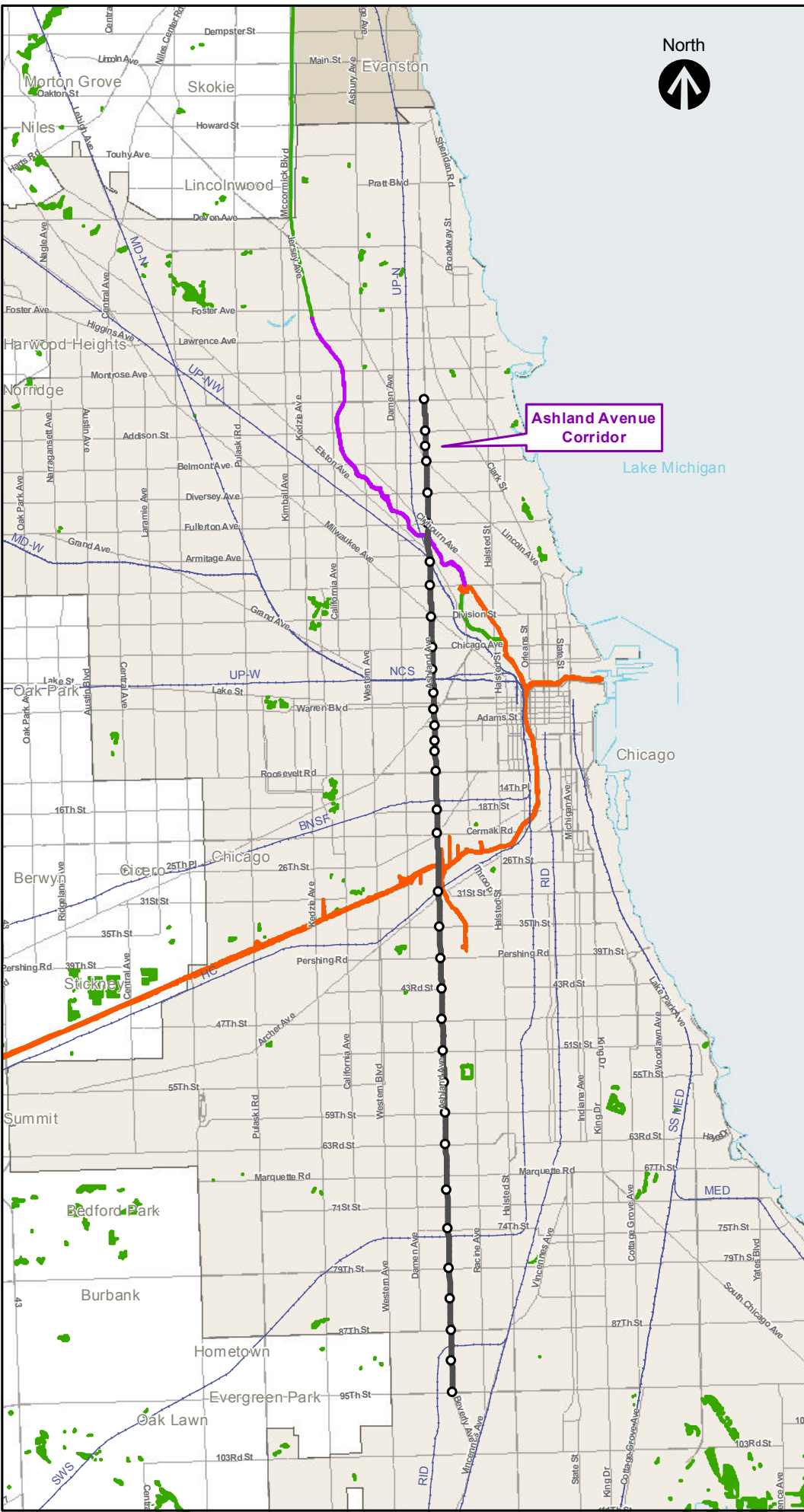


Appendix E-6: Wetlands Mapping and EcoCat Results



Ashland Avenue Corridor



Legend

- Wetlands**
- Chicago Sanitary and Ship Canal
 - North Branch Chicago River
 - Other NWI Wetlands

Data source:
Cook County Assessor, City of Chicago,
CMAP, US Census, National Wetland Inventory (NWI)

Scale



Applicant: CDM Smith
Contact: Abby Mazza
Address: 125 S Wacker Drive
Suite 600
Chicago, IL 60606

IDNR Project Number: 1311469
Date: 03/25/2013

Project: Western and Ashland Corridors Bus Rapid Transit
Address: Ashland Avenue from 500 feet north of Irving Park Road to 500 ft. south of 95th Street,
Chicago

Description: The proposed improvements generally include construction of BRT stations and boarding areas, upgrade of traffic signal systems, implementation of queue jump lanes and turn restrictions at intersections, removal of travel lanes to accommodate a designated bus lane in each direction, pavement milling and resurfacing, and streetscape improvements. This submittal is for the Ashland Corridor, which extends from Irving Park Road on the north to 95th Street on the south. The Western Corridor will be evaluated separately as part of a future submittal.

Natural Resource Review Results

This project was submitted for information only. It is not a consultation under Part 1075.

The Illinois Natural Heritage Database contains no record of State-listed threatened or endangered species, Illinois Natural Area Inventory sites, dedicated Illinois Nature Preserves, or registered Land and Water Reserves in the vicinity of the project location.

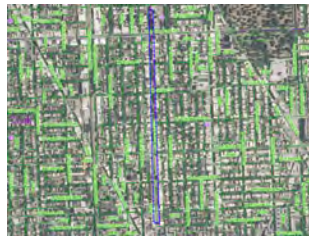
Location

The applicant is responsible for the accuracy of the location submitted for the project.

County: Cook

Township, Range, Section:

40N, 14E, 17
40N, 14E, 18
40N, 14E, 19
40N, 14E, 20



IL Department of Natural Resources Contact

Impact Assessment Section
217-785-5500
Division of Ecosystems & Environment

Local or State Government Jurisdiction Other

Disclaimer

The Illinois Natural Heritage Database cannot provide a conclusive statement on the presence, absence, or condition of natural resources in Illinois. This review reflects the information existing in the Database at the time of this inquiry, and should not be regarded as a final statement on the site being considered, nor should it be a substitute for detailed site surveys or field surveys required for environmental assessments. If additional protected resources are encountered during the project's implementation, compliance with applicable statutes and regulations is required.

Terms of Use

By using this website, you acknowledge that you have read and agree to these terms. These terms may be revised by IDNR as necessary. If you continue to use the EcoCAT application after we post changes to these terms, it will mean that you accept such changes. If at any time you do not accept the Terms of Use, you may not continue to use the website.

1. The IDNR EcoCAT website was developed so that units of local government, state agencies and the public could request information or begin natural resource consultations on-line for the Illinois Endangered Species Protection Act, Illinois Natural Areas Preservation Act, and Illinois Interagency Wetland Policy Act. EcoCAT uses databases, Geographic Information System mapping, and a set of programmed decision rules to determine if proposed actions are in the vicinity of protected natural resources. By indicating your agreement to the Terms of Use for this application, you warrant that you will not use this web site for any other purpose.

2. Unauthorized attempts to upload, download, or change information on this website are strictly prohibited and may be punishable under the Computer Fraud and Abuse Act of 1986 and/or the National Information Infrastructure Protection Act.

3. IDNR reserves the right to enhance, modify, alter, or suspend the website at any time without notice, or to terminate or restrict access.

Security

EcoCAT operates on a state of Illinois computer system. We may use software to monitor traffic and to identify unauthorized attempts to upload, download, or change information, to cause harm or otherwise to damage this site. Unauthorized attempts to upload, download, or change information on this server is strictly prohibited by law.

Unauthorized use, tampering with or modification of this system, including supporting hardware or software, may subject the violator to criminal and civil penalties. In the event of unauthorized intrusion, all relevant information regarding possible violation of law may be provided to law enforcement officials.

Privacy

EcoCAT generates a public record subject to disclosure under the Freedom of Information Act. Otherwise, IDNR uses the information submitted to EcoCAT solely for internal tracking purposes.

Applicant: CDM Smith
Contact: Abby Mazza
Address: 125 S Wacker Drive
Suite 600
Chicago, IL 60606

IDNR Project Number: 1311522
Date: 03/25/2013

Project: Western and Ashland Corridors Bus Rapid Transit (BRT)
Address: Ashland Avenue from 500 feet north of Irving Park Road to 500 ft. south of 95th Street,
Chicago

Description: The proposed improvements generally include construction of BRT stations and boarding areas, upgrade of traffic signal systems, implementation of queue jump lanes and turn restrictions at intersections, removal of travel lanes to accommodate a designated bus lane in each direction, pavement milling and resurfacing, and streetscape improvements. This submittal is for the Ashland Corridor, which extends from Irving Park Road on the north to 95th Street on the south. The Western Corridor will be evaluated separately as part of a future submittal.

Natural Resource Review Results

This project was submitted for information only. It is not a consultation under Part 1075.

The Illinois Natural Heritage Database contains no record of State-listed threatened or endangered species, Illinois Natural Area Inventory sites, dedicated Illinois Nature Preserves, or registered Land and Water Reserves in the vicinity of the project location.

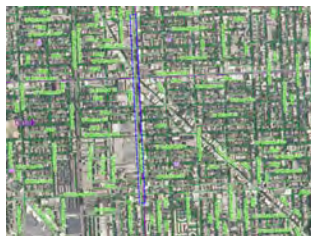
Location

The applicant is responsible for the accuracy of the location submitted for the project.

County: Cook

Township, Range, Section:

40N, 14E, 19
40N, 14E, 20
40N, 14E, 29
40N, 14E, 30



IL Department of Natural Resources Contact

Impact Assessment Section
217-785-5500
Division of Ecosystems & Environment

Local or State Government Jurisdiction Other

Disclaimer

The Illinois Natural Heritage Database cannot provide a conclusive statement on the presence, absence, or condition of natural resources in Illinois. This review reflects the information existing in the Database at the time of this inquiry, and should not be regarded as a final statement on the site being considered, nor should it be a substitute for detailed site surveys or field surveys required for environmental assessments. If additional protected resources are encountered during the project's implementation, compliance with applicable statutes and regulations is required.

Terms of Use

By using this website, you acknowledge that you have read and agree to these terms. These terms may be revised by IDNR as necessary. If you continue to use the EcoCAT application after we post changes to these terms, it will mean that you accept such changes. If at any time you do not accept the Terms of Use, you may not continue to use the website.

1. The IDNR EcoCAT website was developed so that units of local government, state agencies and the public could request information or begin natural resource consultations on-line for the Illinois Endangered Species Protection Act, Illinois Natural Areas Preservation Act, and Illinois Interagency Wetland Policy Act. EcoCAT uses databases, Geographic Information System mapping, and a set of programmed decision rules to determine if proposed actions are in the vicinity of protected natural resources. By indicating your agreement to the Terms of Use for this application, you warrant that you will not use this web site for any other purpose.

2. Unauthorized attempts to upload, download, or change information on this website are strictly prohibited and may be punishable under the Computer Fraud and Abuse Act of 1986 and/or the National Information Infrastructure Protection Act.

3. IDNR reserves the right to enhance, modify, alter, or suspend the website at any time without notice, or to terminate or restrict access.

Security

EcoCAT operates on a state of Illinois computer system. We may use software to monitor traffic and to identify unauthorized attempts to upload, download, or change information, to cause harm or otherwise to damage this site. Unauthorized attempts to upload, download, or change information on this server is strictly prohibited by law.

Unauthorized use, tampering with or modification of this system, including supporting hardware or software, may subject the violator to criminal and civil penalties. In the event of unauthorized intrusion, all relevant information regarding possible violation of law may be provided to law enforcement officials.

Privacy

EcoCAT generates a public record subject to disclosure under the Freedom of Information Act. Otherwise, IDNR uses the information submitted to EcoCAT solely for internal tracking purposes.

Applicant: CDM Smith
Contact: Abby Mazza
Address: 125 S Wacker Drive
Suite 600
Chicago, IL 60606

IDNR Project Number: 1311523
Date: 03/25/2013

Project: Western and Ashland Corridors Bus Rapid Transit (BRT)
Address: Ashland Avenue from 500 feet north of Irving Park Road to 500 ft. south of 95th Street,
Chicago

Description: The proposed improvements generally include construction of BRT stations and boarding areas, upgrade of traffic signal systems, implementation of queue jump lanes and turn restrictions at intersections, removal of travel lanes to accommodate a designated bus lane in each direction, pavement milling and resurfacing, and streetscape improvements. This submittal is for the Ashland Corridor, which extends from Irving Park Road on the north to 95th Street on the south. The Western Corridor will be evaluated separately as part of a future submittal.

Natural Resource Review Results

This project was submitted for information only. It is not a consultation under Part 1075.

The Illinois Natural Heritage Database contains no record of State-listed threatened or endangered species, Illinois Natural Area Inventory sites, dedicated Illinois Nature Preserves, or registered Land and Water Reserves in the vicinity of the project location.

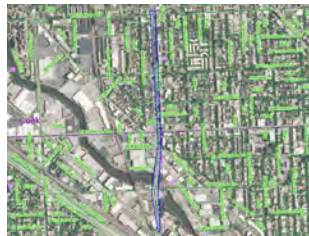
Location

The applicant is responsible for the accuracy of the location submitted for the project.

County: Cook

Township, Range, Section:

40N, 14E, 29
40N, 14E, 30
40N, 14E, 31
40N, 14E, 32



IL Department of Natural Resources Contact

Impact Assessment Section
217-785-5500
Division of Ecosystems & Environment

Local or State Government Jurisdiction Other

Disclaimer

The Illinois Natural Heritage Database cannot provide a conclusive statement on the presence, absence, or condition of natural resources in Illinois. This review reflects the information existing in the Database at the time of this inquiry, and should not be regarded as a final statement on the site being considered, nor should it be a substitute for detailed site surveys or field surveys required for environmental assessments. If additional protected resources are encountered during the project's implementation, compliance with applicable statutes and regulations is required.

Terms of Use

By using this website, you acknowledge that you have read and agree to these terms. These terms may be revised by IDNR as necessary. If you continue to use the EcoCAT application after we post changes to these terms, it will mean that you accept such changes. If at any time you do not accept the Terms of Use, you may not continue to use the website.

1. The IDNR EcoCAT website was developed so that units of local government, state agencies and the public could request information or begin natural resource consultations on-line for the Illinois Endangered Species Protection Act, Illinois Natural Areas Preservation Act, and Illinois Interagency Wetland Policy Act. EcoCAT uses databases, Geographic Information System mapping, and a set of programmed decision rules to determine if proposed actions are in the vicinity of protected natural resources. By indicating your agreement to the Terms of Use for this application, you warrant that you will not use this web site for any other purpose.

2. Unauthorized attempts to upload, download, or change information on this website are strictly prohibited and may be punishable under the Computer Fraud and Abuse Act of 1986 and/or the National Information Infrastructure Protection Act.

3. IDNR reserves the right to enhance, modify, alter, or suspend the website at any time without notice, or to terminate or restrict access.

Security

EcoCAT operates on a state of Illinois computer system. We may use software to monitor traffic and to identify unauthorized attempts to upload, download, or change information, to cause harm or otherwise to damage this site. Unauthorized attempts to upload, download, or change information on this server is strictly prohibited by law.

Unauthorized use, tampering with or modification of this system, including supporting hardware or software, may subject the violator to criminal and civil penalties. In the event of unauthorized intrusion, all relevant information regarding possible violation of law may be provided to law enforcement officials.

Privacy

EcoCAT generates a public record subject to disclosure under the Freedom of Information Act. Otherwise, IDNR uses the information submitted to EcoCAT solely for internal tracking purposes.

Applicant: CDM Smith
Contact: Abby Mazza
Address: 125 S Wacker Drive
Suite 600
Chicago, IL 60606

IDNR Project Number: 1311524
Date: 03/25/2013

Project: Western and Ashland Corridors Bus Rapid Transit (BRT)
Address: Ashland Avenue from 500 feet north of Irving Park Road to 500 ft. south of 95th Street,
Chicago

Description: The proposed improvements generally include construction of BRT stations and boarding areas, upgrade of traffic signal systems, implementation of queue jump lanes and turn restrictions at intersections, removal of travel lanes to accommodate a designated bus lane in each direction, pavement milling and resurfacing, and streetscape improvements. This submittal is for the Ashland Corridor, which extends from Irving Park Road on the north to 95th Street on the south. The Western Corridor will be evaluated separately as part of a future submittal.

Natural Resource Review Results

This project was submitted for information only. It is not a consultation under Part 1075.

The Illinois Natural Heritage Database contains no record of State-listed threatened or endangered species, Illinois Natural Area Inventory sites, dedicated Illinois Nature Preserves, or registered Land and Water Reserves in the vicinity of the project location.

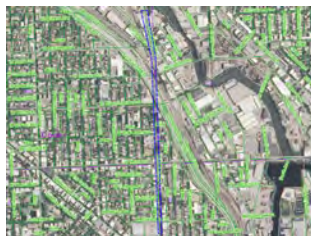
Location

The applicant is responsible for the accuracy of the location submitted for the project.

County: Cook

Township, Range, Section:

39N, 14E, 5
39N, 14E, 6
40N, 14E, 31
40N, 14E, 32



IL Department of Natural Resources Contact

Impact Assessment Section
217-785-5500
Division of Ecosystems & Environment

Local or State Government Jurisdiction Other

Disclaimer

The Illinois Natural Heritage Database cannot provide a conclusive statement on the presence, absence, or condition of natural resources in Illinois. This review reflects the information existing in the Database at the time of this inquiry, and should not be regarded as a final statement on the site being considered, nor should it be a substitute for detailed site surveys or field surveys required for environmental assessments. If additional protected resources are encountered during the project's implementation, compliance with applicable statutes and regulations is required.

Terms of Use

By using this website, you acknowledge that you have read and agree to these terms. These terms may be revised by IDNR as necessary. If you continue to use the EcoCAT application after we post changes to these terms, it will mean that you accept such changes. If at any time you do not accept the Terms of Use, you may not continue to use the website.

1. The IDNR EcoCAT website was developed so that units of local government, state agencies and the public could request information or begin natural resource consultations on-line for the Illinois Endangered Species Protection Act, Illinois Natural Areas Preservation Act, and Illinois Interagency Wetland Policy Act. EcoCAT uses databases, Geographic Information System mapping, and a set of programmed decision rules to determine if proposed actions are in the vicinity of protected natural resources. By indicating your agreement to the Terms of Use for this application, you warrant that you will not use this web site for any other purpose.

2. Unauthorized attempts to upload, download, or change information on this website are strictly prohibited and may be punishable under the Computer Fraud and Abuse Act of 1986 and/or the National Information Infrastructure Protection Act.

3. IDNR reserves the right to enhance, modify, alter, or suspend the website at any time without notice, or to terminate or restrict access.

Security

EcoCAT operates on a state of Illinois computer system. We may use software to monitor traffic and to identify unauthorized attempts to upload, download, or change information, to cause harm or otherwise to damage this site. Unauthorized attempts to upload, download, or change information on this server is strictly prohibited by law.

Unauthorized use, tampering with or modification of this system, including supporting hardware or software, may subject the violator to criminal and civil penalties. In the event of unauthorized intrusion, all relevant information regarding possible violation of law may be provided to law enforcement officials.

Privacy

EcoCAT generates a public record subject to disclosure under the Freedom of Information Act. Otherwise, IDNR uses the information submitted to EcoCAT solely for internal tracking purposes.

Applicant: CDM Smith
Contact: Abby Mazza
Address: 125 S Wacker Drive
Suite 600
Chicago, IL 60606

IDNR Project Number: 1311525
Date: 03/25/2013

Project: Western and Ashland Corridors Bus Rapid Transit (BRT)
Address: Ashland Avenue from 500 feet north of Irving Park Road to 500 ft. south of 95th Street,
Chicago

Description: The proposed improvements generally include construction of BRT stations and boarding areas, upgrade of traffic signal systems, implementation of queue jump lanes and turn restrictions at intersections, removal of travel lanes to accommodate a designated bus lane in each direction, pavement milling and resurfacing, and streetscape improvements. This submittal is for the Ashland Corridor, which extends from Irving Park Road on the north to 95th Street on the south. The Western Corridor will be evaluated separately as part of a future submittal.

Natural Resource Review Results

This project was submitted for information only. It is not a consultation under Part 1075.

The Illinois Natural Heritage Database contains no record of State-listed threatened or endangered species, Illinois Natural Area Inventory sites, dedicated Illinois Nature Preserves, or registered Land and Water Reserves in the vicinity of the project location.

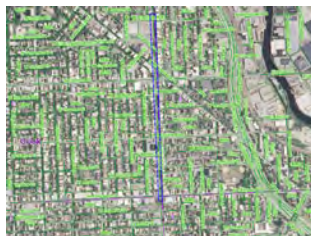
Location

The applicant is responsible for the accuracy of the location submitted for the project.

County: Cook

Township, Range, Section:

39N, 14E, 5
39N, 14E, 6
39N, 14E, 7
39N, 14E, 8



IL Department of Natural Resources Contact

Impact Assessment Section
217-785-5500
Division of Ecosystems & Environment

Local or State Government Jurisdiction Other

Disclaimer

The Illinois Natural Heritage Database cannot provide a conclusive statement on the presence, absence, or condition of natural resources in Illinois. This review reflects the information existing in the Database at the time of this inquiry, and should not be regarded as a final statement on the site being considered, nor should it be a substitute for detailed site surveys or field surveys required for environmental assessments. If additional protected resources are encountered during the project's implementation, compliance with applicable statutes and regulations is required.

Terms of Use

By using this website, you acknowledge that you have read and agree to these terms. These terms may be revised by IDNR as necessary. If you continue to use the EcoCAT application after we post changes to these terms, it will mean that you accept such changes. If at any time you do not accept the Terms of Use, you may not continue to use the website.

1. The IDNR EcoCAT website was developed so that units of local government, state agencies and the public could request information or begin natural resource consultations on-line for the Illinois Endangered Species Protection Act, Illinois Natural Areas Preservation Act, and Illinois Interagency Wetland Policy Act. EcoCAT uses databases, Geographic Information System mapping, and a set of programmed decision rules to determine if proposed actions are in the vicinity of protected natural resources. By indicating your agreement to the Terms of Use for this application, you warrant that you will not use this web site for any other purpose.

2. Unauthorized attempts to upload, download, or change information on this website are strictly prohibited and may be punishable under the Computer Fraud and Abuse Act of 1986 and/or the National Information Infrastructure Protection Act.

3. IDNR reserves the right to enhance, modify, alter, or suspend the website at any time without notice, or to terminate or restrict access.

Security

EcoCAT operates on a state of Illinois computer system. We may use software to monitor traffic and to identify unauthorized attempts to upload, download, or change information, to cause harm or otherwise to damage this site. Unauthorized attempts to upload, download, or change information on this server is strictly prohibited by law.

Unauthorized use, tampering with or modification of this system, including supporting hardware or software, may subject the violator to criminal and civil penalties. In the event of unauthorized intrusion, all relevant information regarding possible violation of law may be provided to law enforcement officials.

Privacy

EcoCAT generates a public record subject to disclosure under the Freedom of Information Act. Otherwise, IDNR uses the information submitted to EcoCAT solely for internal tracking purposes.

Applicant: CDM Smith
Contact: Abby Mazza
Address: 125 S Wacker Drive
Suite 600
Chicago, IL 60606

IDNR Project Number: 1311526
Date: 03/25/2013

Project: Western and Ashland Corridors Bus Rapid Transit (BRT)
Address: Ashland Avenue from 500 feet north of Irving Park Road to 500 ft. south of 95th Street,
Chicago

Description: The proposed improvements generally include construction of BRT stations and boarding areas, upgrade of traffic signal systems, implementation of queue jump lanes and turn restrictions at intersections, removal of travel lanes to accommodate a designated bus lane in each direction, pavement milling and resurfacing, and streetscape improvements. This submittal is for the Ashland Corridor, which extends from Irving Park Road on the north to 95th Street on the south. The Western Corridor will be evaluated separately as part of a future submittal.

Natural Resource Review Results

This project was submitted for information only. It is not a consultation under Part 1075.

The Illinois Natural Heritage Database shows the following protected resources may be in the vicinity of the project location:

Peregrine Falcon (*Falco peregrinus*)

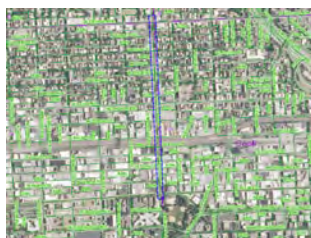
Location

The applicant is responsible for the accuracy of the location submitted for the project.

County: Cook

Township, Range, Section:

39N, 14E, 5
39N, 14E, 6
39N, 14E, 7
39N, 14E, 8



IL Department of Natural Resources Contact

Impact Assessment Section
217-785-5500
Division of Ecosystems & Environment

Local or State Government Jurisdiction Other

Disclaimer

The Illinois Natural Heritage Database cannot provide a conclusive statement on the presence, absence, or condition of natural resources in Illinois. This review reflects the information existing in the Database at the time of this inquiry, and should not be regarded as a final statement on the site being considered, nor should it be a substitute for detailed site surveys or field surveys required for environmental assessments. If additional protected resources are encountered during the project's implementation, compliance with applicable statutes and regulations is required.

Terms of Use

By using this website, you acknowledge that you have read and agree to these terms. These terms may be revised by IDNR as necessary. If you continue to use the EcoCAT application after we post changes to these terms, it will mean that you accept such changes. If at any time you do not accept the Terms of Use, you may not continue to use the website.

1. The IDNR EcoCAT website was developed so that units of local government, state agencies and the public could request information or begin natural resource consultations on-line for the Illinois Endangered Species Protection Act, Illinois Natural Areas Preservation Act, and Illinois Interagency Wetland Policy Act. EcoCAT uses databases, Geographic Information System mapping, and a set of programmed decision rules to determine if proposed actions are in the vicinity of protected natural resources. By indicating your agreement to the Terms of Use for this application, you warrant that you will not use this web site for any other purpose.

2. Unauthorized attempts to upload, download, or change information on this website are strictly prohibited and may be punishable under the Computer Fraud and Abuse Act of 1986 and/or the National Information Infrastructure Protection Act.

3. IDNR reserves the right to enhance, modify, alter, or suspend the website at any time without notice, or to terminate or restrict access.

Security

EcoCAT operates on a state of Illinois computer system. We may use software to monitor traffic and to identify unauthorized attempts to upload, download, or change information, to cause harm or otherwise to damage this site. Unauthorized attempts to upload, download, or change information on this server is strictly prohibited by law.

Unauthorized use, tampering with or modification of this system, including supporting hardware or software, may subject the violator to criminal and civil penalties. In the event of unauthorized intrusion, all relevant information regarding possible violation of law may be provided to law enforcement officials.

Privacy

EcoCAT generates a public record subject to disclosure under the Freedom of Information Act. Otherwise, IDNR uses the information submitted to EcoCAT solely for internal tracking purposes.

Applicant: CDM Smith
Contact: Abby Mazza
Address: 125 S Wacker Drive
Suite 600
Chicago, IL 60606

IDNR Project Number: 1311527
Date: 03/25/2013

Project: Western and Ashland Corridors Bus Rapid Transit (BRT)
Address: Ashland Avenue from 500 feet north of Irving Park Road to 500 ft. south of 95th Street, Chicago

Description: The proposed improvements generally include construction of BRT stations and boarding areas, upgrade of traffic signal systems, implementation of queue jump lanes and turn restrictions at intersections, removal of travel lanes to accommodate a designated bus lane in each direction, pavement milling and resurfacing, and streetscape improvements. This submittal is for the Ashland Corridor, which extends from Irving Park Road on the north to 95th Street on the south. The Western Corridor will be evaluated separately as part of a future submittal.

Natural Resource Review Results

This project was submitted for information only. It is not a consultation under Part 1075.

The Illinois Natural Heritage Database shows the following protected resources may be in the vicinity of the project location:

Peregrine Falcon (*Falco peregrinus*)
Peregrine Falcon (*Falco peregrinus*)

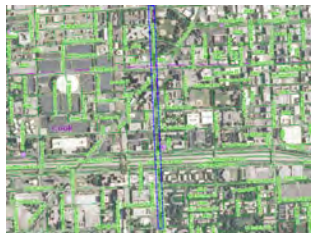
Location

The applicant is responsible for the accuracy of the location submitted for the project.

County: Cook

Township, Range, Section:

39N, 14E, 7
39N, 14E, 8
39N, 14E, 17
39N, 14E, 18



IL Department of Natural Resources

Contact

Impact Assessment Section
217-785-5500
Division of Ecosystems & Environment

Local or State Government Jurisdiction

Other

Disclaimer

The Illinois Natural Heritage Database cannot provide a conclusive statement on the presence, absence, or condition of natural resources in Illinois. This review reflects the information existing in the Database at the time of this inquiry, and should not be regarded as a final statement on the site being considered, nor should it be a substitute for detailed site surveys or field surveys required for environmental assessments. If additional protected resources are encountered during the project's implementation, compliance with applicable statutes and regulations is required.

Terms of Use

By using this website, you acknowledge that you have read and agree to these terms. These terms may be revised by IDNR as necessary. If you continue to use the EcoCAT application after we post changes to these terms, it will mean that you accept such changes. If at any time you do not accept the Terms of Use, you may not continue to use the website.

1. The IDNR EcoCAT website was developed so that units of local government, state agencies and the public could request information or begin natural resource consultations on-line for the Illinois Endangered Species Protection Act, Illinois Natural Areas Preservation Act, and Illinois Interagency Wetland Policy Act. EcoCAT uses databases, Geographic Information System mapping, and a set of programmed decision rules to determine if proposed actions are in the vicinity of protected natural resources. By indicating your agreement to the Terms of Use for this application, you warrant that you will not use this web site for any other purpose.

2. Unauthorized attempts to upload, download, or change information on this website are strictly prohibited and may be punishable under the Computer Fraud and Abuse Act of 1986 and/or the National Information Infrastructure Protection Act.

3. IDNR reserves the right to enhance, modify, alter, or suspend the website at any time without notice, or to terminate or restrict access.

Security

EcoCAT operates on a state of Illinois computer system. We may use software to monitor traffic and to identify unauthorized attempts to upload, download, or change information, to cause harm or otherwise to damage this site. Unauthorized attempts to upload, download, or change information on this server is strictly prohibited by law.

Unauthorized use, tampering with or modification of this system, including supporting hardware or software, may subject the violator to criminal and civil penalties. In the event of unauthorized intrusion, all relevant information regarding possible violation of law may be provided to law enforcement officials.

Privacy

EcoCAT generates a public record subject to disclosure under the Freedom of Information Act. Otherwise, IDNR uses the information submitted to EcoCAT solely for internal tracking purposes.

Applicant: CDM Smith
Contact: Abby Mazza
Address: 125 S Wacker Drive
Suite 600
Chicago, IL 60606

IDNR Project Number: 1311529
Date: 03/25/2013

Project: Western and Ashland Corridors Bus Rapid Transit (BRT)
Address: Ashland Avenue from 500 feet north of Irving Park Road to 500 ft. south of 95th Street, Chicago

Description: The proposed improvements generally include construction of BRT stations and boarding areas, upgrade of traffic signal systems, implementation of queue jump lanes and turn restrictions at intersections, removal of travel lanes to accommodate a designated bus lane in each direction, pavement milling and resurfacing, and streetscape improvements. This submittal is for the Ashland Corridor, which extends from Irving Park Road on the north to 95th Street on the south. The Western Corridor will be evaluated separately as part of a future submittal.

Natural Resource Review Results

This project was submitted for information only. It is not a consultation under Part 1075.

The Illinois Natural Heritage Database shows the following protected resources may be in the vicinity of the project location:

Peregrine Falcon (*Falco peregrinus*)
Peregrine Falcon (*Falco peregrinus*)
Peregrine Falcon (*Falco peregrinus*)

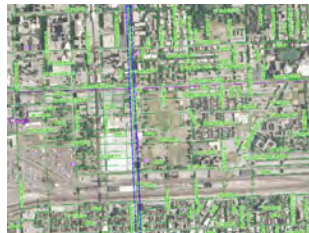
Location

The applicant is responsible for the accuracy of the location submitted for the project.

County: Cook

Township, Range, Section:

39N, 14E, 18
39N, 14E, 19
39N, 14E, 20



IL Department of Natural Resources
Contact
Impact Assessment Section
217-785-5500
Division of Ecosystems & Environment

Local or State Government Jurisdiction
Other

Disclaimer

The Illinois Natural Heritage Database cannot provide a conclusive statement on the presence, absence, or condition of natural resources in Illinois. This review reflects the information existing in the Database at the time of this inquiry, and should not be regarded as a final statement on the site being considered, nor should it be a substitute for detailed site surveys or field surveys required for environmental assessments. If additional protected resources are encountered during the project's implementation, compliance with applicable statutes and regulations is required.

Terms of Use

By using this website, you acknowledge that you have read and agree to these terms. These terms may be revised by IDNR as necessary. If you continue to use the EcoCAT application after we post changes to these terms, it will mean that you accept such changes. If at any time you do not accept the Terms of Use, you may not continue to use the website.

1. The IDNR EcoCAT website was developed so that units of local government, state agencies and the public could request information or begin natural resource consultations on-line for the Illinois Endangered Species Protection Act, Illinois Natural Areas Preservation Act, and Illinois Interagency Wetland Policy Act. EcoCAT uses databases, Geographic Information System mapping, and a set of programmed decision rules to determine if proposed actions are in the vicinity of protected natural resources. By indicating your agreement to the Terms of Use for this application, you warrant that you will not use this web site for any other purpose.

2. Unauthorized attempts to upload, download, or change information on this website are strictly prohibited and may be punishable under the Computer Fraud and Abuse Act of 1986 and/or the National Information Infrastructure Protection Act.

3. IDNR reserves the right to enhance, modify, alter, or suspend the website at any time without notice, or to terminate or restrict access.

Security

EcoCAT operates on a state of Illinois computer system. We may use software to monitor traffic and to identify unauthorized attempts to upload, download, or change information, to cause harm or otherwise to damage this site. Unauthorized attempts to upload, download, or change information on this server is strictly prohibited by law.

Unauthorized use, tampering with or modification of this system, including supporting hardware or software, may subject the violator to criminal and civil penalties. In the event of unauthorized intrusion, all relevant information regarding possible violation of law may be provided to law enforcement officials.

Privacy

EcoCAT generates a public record subject to disclosure under the Freedom of Information Act. Otherwise, IDNR uses the information submitted to EcoCAT solely for internal tracking purposes.

Applicant: CDM Smith
Contact: Abby Mazza
Address: 125 S Wacker Drive
Suite 600
Chicago, IL 60606

IDNR Project Number: 1311531
Date: 03/25/2013

Project: Western and Ashland Corridors Bus Rapid Transit (BRT)
Address: Ashland Avenue from 500 feet north of Irving Park Road to 500 ft. south of 95th Street, Chicago

Description: The proposed improvements generally include construction of BRT stations and boarding areas, upgrade of traffic signal systems, implementation of queue jump lanes and turn restrictions at intersections, removal of travel lanes to accommodate a designated bus lane in each direction, pavement milling and resurfacing, and streetscape improvements. This submittal is for the Ashland Corridor, which extends from Irving Park Road on the north to 95th Street on the south. The Western Corridor will be evaluated separately as part of a future submittal.

Natural Resource Review Results

This project was submitted for information only. It is not a consultation under Part 1075.

The Illinois Natural Heritage Database shows the following protected resources may be in the vicinity of the project location:

Peregrine Falcon (*Falco peregrinus*)

Location

The applicant is responsible for the accuracy of the location submitted for the project.

County: Cook

Township, Range, Section:

- 39N, 14E, 19
- 39N, 14E, 20
- 39N, 14E, 29
- 39N, 14E, 30
- 39N, 14E, 31
- 39N, 14E, 32



**IL Department of Natural Resources
Contact**
Impact Assessment Section
217-785-5500
Division of Ecosystems & Environment

Local or State Government Jurisdiction
Other

Disclaimer

The Illinois Natural Heritage Database cannot provide a conclusive statement on the presence, absence, or condition of natural resources in Illinois. This review reflects the information existing in the Database at the time of this inquiry, and should not be regarded as a final statement on the site being considered, nor should it be a substitute for detailed site surveys or field surveys required for environmental assessments. If additional protected resources are encountered during the project's implementation, compliance with applicable statutes and regulations is required.

Terms of Use

By using this website, you acknowledge that you have read and agree to these terms. These terms may be revised by IDNR as necessary. If you continue to use the EcoCAT application after we post changes to these terms, it will mean that you accept such changes. If at any time you do not accept the Terms of Use, you may not continue to use the website.

1. The IDNR EcoCAT website was developed so that units of local government, state agencies and the public could request information or begin natural resource consultations on-line for the Illinois Endangered Species Protection Act, Illinois Natural Areas Preservation Act, and Illinois Interagency Wetland Policy Act. EcoCAT uses databases, Geographic Information System mapping, and a set of programmed decision rules to determine if proposed actions are in the vicinity of protected natural resources. By indicating your agreement to the Terms of Use for this application, you warrant that you will not use this web site for any other purpose.
2. Unauthorized attempts to upload, download, or change information on this website are strictly prohibited and may be punishable under the Computer Fraud and Abuse Act of 1986 and/or the National Information Infrastructure Protection Act.
3. IDNR reserves the right to enhance, modify, alter, or suspend the website at any time without notice, or to terminate or restrict access.

Security

EcoCAT operates on a state of Illinois computer system. We may use software to monitor traffic and to identify unauthorized attempts to upload, download, or change information, to cause harm or otherwise to damage this site. Unauthorized attempts to upload, download, or change information on this server is strictly prohibited by law.

Unauthorized use, tampering with or modification of this system, including supporting hardware or software, may subject the violator to criminal and civil penalties. In the event of unauthorized intrusion, all relevant information regarding possible violation of law may be provided to law enforcement officials.

Privacy

EcoCAT generates a public record subject to disclosure under the Freedom of Information Act. Otherwise, IDNR uses the information submitted to EcoCAT solely for internal tracking purposes.

Applicant: CDM Smith
Contact: Abby Mazza
Address: 125 S Wacker Drive
Suite 600
Chicago, IL 60606

IDNR Project Number: 1311532
Date: 03/25/2013

Project: Western and Ashland Corridors Bus Rapid Transit (BRT)
Address: Ashland Avenue from 500 feet north of Irving Park Road to 500 ft. south of 95th Street,
Chicago

Description: The proposed improvements generally include construction of BRT stations and boarding areas, upgrade of traffic signal systems, implementation of queue jump lanes and turn restrictions at intersections, removal of travel lanes to accommodate a designated bus lane in each direction, pavement milling and resurfacing, and streetscape improvements. This submittal is for the Ashland Corridor, which extends from Irving Park Road on the north to 95th Street on the south. The Western Corridor will be evaluated separately as part of a future submittal.

Natural Resource Review Results

This project was submitted for information only. It is not a consultation under Part 1075.

The Illinois Natural Heritage Database shows the following protected resources may be in the vicinity of the project location:

Peregrine Falcon (*Falco peregrinus*)

Location

The applicant is responsible for the accuracy of the location submitted for the project.

County: Cook

Township, Range, Section:

39N, 14E, 29
39N, 14E, 30
39N, 14E, 31
39N, 14E, 32



IL Department of Natural Resources Contact

Impact Assessment Section
217-785-5500
Division of Ecosystems & Environment

Local or State Government Jurisdiction Other

Disclaimer

The Illinois Natural Heritage Database cannot provide a conclusive statement on the presence, absence, or condition of natural resources in Illinois. This review reflects the information existing in the Database at the time of this inquiry, and should not be regarded as a final statement on the site being considered, nor should it be a substitute for detailed site surveys or field surveys required for environmental assessments. If additional protected resources are encountered during the project's implementation, compliance with applicable statutes and regulations is required.

Terms of Use

By using this website, you acknowledge that you have read and agree to these terms. These terms may be revised by IDNR as necessary. If you continue to use the EcoCAT application after we post changes to these terms, it will mean that you accept such changes. If at any time you do not accept the Terms of Use, you may not continue to use the website.

1. The IDNR EcoCAT website was developed so that units of local government, state agencies and the public could request information or begin natural resource consultations on-line for the Illinois Endangered Species Protection Act, Illinois Natural Areas Preservation Act, and Illinois Interagency Wetland Policy Act. EcoCAT uses databases, Geographic Information System mapping, and a set of programmed decision rules to determine if proposed actions are in the vicinity of protected natural resources. By indicating your agreement to the Terms of Use for this application, you warrant that you will not use this web site for any other purpose.

2. Unauthorized attempts to upload, download, or change information on this website are strictly prohibited and may be punishable under the Computer Fraud and Abuse Act of 1986 and/or the National Information Infrastructure Protection Act.

3. IDNR reserves the right to enhance, modify, alter, or suspend the website at any time without notice, or to terminate or restrict access.

Security

EcoCAT operates on a state of Illinois computer system. We may use software to monitor traffic and to identify unauthorized attempts to upload, download, or change information, to cause harm or otherwise to damage this site. Unauthorized attempts to upload, download, or change information on this server is strictly prohibited by law.

Unauthorized use, tampering with or modification of this system, including supporting hardware or software, may subject the violator to criminal and civil penalties. In the event of unauthorized intrusion, all relevant information regarding possible violation of law may be provided to law enforcement officials.

Privacy

EcoCAT generates a public record subject to disclosure under the Freedom of Information Act. Otherwise, IDNR uses the information submitted to EcoCAT solely for internal tracking purposes.

Applicant: CDM Smith
Contact: Abby Mazza
Address: 125 S Wacker Drive
Suite 600
Chicago, IL 60606

IDNR Project Number: 1311533
Date: 03/25/2013

Project: Western and Ashland Corridors Bus Rapid Transit (BRT)
Address: Ashland Avenue from 500 feet north of Irving Park Road to 500 ft. south of 95th Street,,
Chicago

Description: The proposed improvements generally include construction of BRT stations and boarding areas, upgrade of traffic signal systems, implementation of queue jump lanes and turn restrictions at intersections, removal of travel lanes to accommodate a designated bus lane in each direction, pavement milling and resurfacing, and streetscape improvements. This submittal is for the Ashland Corridor, which extends from Irving Park Road on the north to 95th Street on the south. The Western Corridor will be evaluated separately as part of a future submittal.

Natural Resource Review Results

This project was submitted for information only. It is not a consultation under Part 1075.

The Illinois Natural Heritage Database contains no record of State-listed threatened or endangered species, Illinois Natural Area Inventory sites, dedicated Illinois Nature Preserves, or registered Land and Water Reserves in the vicinity of the project location.

Location

The applicant is responsible for the accuracy of the location submitted for the project.

County: Cook

Township, Range, Section:

- 38N, 14E, 5
- 38N, 14E, 6
- 39N, 14E, 31
- 39N, 14E, 32



IL Department of Natural Resources Contact

Impact Assessment Section
217-785-5500
Division of Ecosystems & Environment

Local or State Government Jurisdiction

Other

Disclaimer

The Illinois Natural Heritage Database cannot provide a conclusive statement on the presence, absence, or condition of natural resources in Illinois. This review reflects the information existing in the Database at the time of this inquiry, and should not be regarded as a final statement on the site being considered, nor should it be a substitute for detailed site surveys or field surveys required for environmental assessments. If additional protected resources are encountered during the project's implementation, compliance with applicable statutes and regulations is required.

Terms of Use

By using this website, you acknowledge that you have read and agree to these terms. These terms may be revised by IDNR as necessary. If you continue to use the EcoCAT application after we post changes to these terms, it will mean that you accept such changes. If at any time you do not accept the Terms of Use, you may not continue to use the website.

1. The IDNR EcoCAT website was developed so that units of local government, state agencies and the public could request information or begin natural resource consultations on-line for the Illinois Endangered Species Protection Act, Illinois Natural Areas Preservation Act, and Illinois Interagency Wetland Policy Act. EcoCAT uses databases, Geographic Information System mapping, and a set of programmed decision rules to determine if proposed actions are in the vicinity of protected natural resources. By indicating your agreement to the Terms of Use for this application, you warrant that you will not use this web site for any other purpose.
2. Unauthorized attempts to upload, download, or change information on this website are strictly prohibited and may be punishable under the Computer Fraud and Abuse Act of 1986 and/or the National Information Infrastructure Protection Act.
3. IDNR reserves the right to enhance, modify, alter, or suspend the website at any time without notice, or to terminate or restrict access.

Security

EcoCAT operates on a state of Illinois computer system. We may use software to monitor traffic and to identify unauthorized attempts to upload, download, or change information, to cause harm or otherwise to damage this site. Unauthorized attempts to upload, download, or change information on this server is strictly prohibited by law.

Unauthorized use, tampering with or modification of this system, including supporting hardware or software, may subject the violator to criminal and civil penalties. In the event of unauthorized intrusion, all relevant information regarding possible violation of law may be provided to law enforcement officials.

Privacy

EcoCAT generates a public record subject to disclosure under the Freedom of Information Act. Otherwise, IDNR uses the information submitted to EcoCAT solely for internal tracking purposes.

Applicant: CDM Smith
Contact: Abby Mazza
Address: 125 S Wacker Drive
Suite 600
Chicago, IL 60606

IDNR Project Number: 1311534
Date: 03/25/2013

Project: Western and Ashland Corridors Bus Rapid Transit (BRT)
Address: Ashland Avenue from 500 feet north of Irving Park Road to 500 ft. south of 95th Street,
Chicago

Description: The proposed improvements generally include construction of BRT stations and boarding areas, upgrade of traffic signal systems, implementation of queue jump lanes and turn restrictions at intersections, removal of travel lanes to accommodate a designated bus lane in each direction, pavement milling and resurfacing, and streetscape improvements. This submittal is for the Ashland Corridor, which extends from Irving Park Road on the north to 95th Street on the south. The Western Corridor will be evaluated separately as part of a future submittal.

Natural Resource Review Results

This project was submitted for information only. It is not a consultation under Part 1075.

The Illinois Natural Heritage Database contains no record of State-listed threatened or endangered species, Illinois Natural Area Inventory sites, dedicated Illinois Nature Preserves, or registered Land and Water Reserves in the vicinity of the project location.

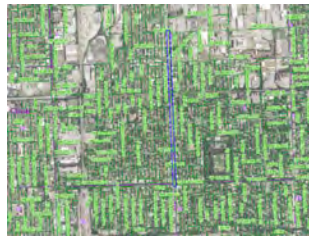
Location

The applicant is responsible for the accuracy of the location submitted for the project.

County: Cook

Township, Range, Section:

- 38N, 14E, 5
- 38N, 14E, 6
- 38N, 14E, 7
- 38N, 14E, 8
- 38N, 14E, 17
- 38N, 14E, 18



IL Department of Natural Resources Contact

Impact Assessment Section
217-785-5500
Division of Ecosystems & Environment

Local or State Government Jurisdiction Other

Disclaimer

The Illinois Natural Heritage Database cannot provide a conclusive statement on the presence, absence, or condition of natural resources in Illinois. This review reflects the information existing in the Database at the time of this inquiry, and should not be regarded as a final statement on the site being considered, nor should it be a substitute for detailed site surveys or field surveys required for environmental assessments. If additional protected resources are encountered during the project's implementation, compliance with applicable statutes and regulations is required.

Terms of Use

By using this website, you acknowledge that you have read and agree to these terms. These terms may be revised by IDNR as necessary. If you continue to use the EcoCAT application after we post changes to these terms, it will mean that you accept such changes. If at any time you do not accept the Terms of Use, you may not continue to use the website.

1. The IDNR EcoCAT website was developed so that units of local government, state agencies and the public could request information or begin natural resource consultations on-line for the Illinois Endangered Species Protection Act, Illinois Natural Areas Preservation Act, and Illinois Interagency Wetland Policy Act. EcoCAT uses databases, Geographic Information System mapping, and a set of programmed decision rules to determine if proposed actions are in the vicinity of protected natural resources. By indicating your agreement to the Terms of Use for this application, you warrant that you will not use this web site for any other purpose.
2. Unauthorized attempts to upload, download, or change information on this website are strictly prohibited and may be punishable under the Computer Fraud and Abuse Act of 1986 and/or the National Information Infrastructure Protection Act.
3. IDNR reserves the right to enhance, modify, alter, or suspend the website at any time without notice, or to terminate or restrict access.

Security

EcoCAT operates on a state of Illinois computer system. We may use software to monitor traffic and to identify unauthorized attempts to upload, download, or change information, to cause harm or otherwise to damage this site. Unauthorized attempts to upload, download, or change information on this server is strictly prohibited by law.

Unauthorized use, tampering with or modification of this system, including supporting hardware or software, may subject the violator to criminal and civil penalties. In the event of unauthorized intrusion, all relevant information regarding possible violation of law may be provided to law enforcement officials.

Privacy

EcoCAT generates a public record subject to disclosure under the Freedom of Information Act. Otherwise, IDNR uses the information submitted to EcoCAT solely for internal tracking purposes.

Applicant: CDM Smith
Contact: Abby Mazza
Address: 125 S Wacker Drive
Suite 600
Chicago, IL 60606

IDNR Project Number: 1311535
Date: 03/25/2013

Project: Western and Ashland Corridors Bus Rapid Transit (BRT)
Address: Ashland Avenue from 500 feet north of Irving Park Road to 500 ft. south of 95th Street,
Chicago

Description: The proposed improvements generally include construction of BRT stations and boarding areas, upgrade of traffic signal systems, implementation of queue jump lanes and turn restrictions at intersections, removal of travel lanes to accommodate a designated bus lane in each direction, pavement milling and resurfacing, and streetscape improvements. This submittal is for the Ashland Corridor, which extends from Irving Park Road on the north to 95th Street on the south. The Western Corridor will be evaluated separately as part of a future submittal.

Natural Resource Review Results

This project was submitted for information only. It is not a consultation under Part 1075.

The Illinois Natural Heritage Database contains no record of State-listed threatened or endangered species, Illinois Natural Area Inventory sites, dedicated Illinois Nature Preserves, or registered Land and Water Reserves in the vicinity of the project location.

Location

The applicant is responsible for the accuracy of the location submitted for the project.

County: Cook

Township, Range, Section:

- 38N, 14E, 7
- 38N, 14E, 8
- 38N, 14E, 17
- 38N, 14E, 18
- 38N, 14E, 19
- 38N, 14E, 20



**IL Department of Natural Resources
Contact**
Impact Assessment Section
217-785-5500
Division of Ecosystems & Environment

Local or State Government Jurisdiction
Other

Disclaimer

The Illinois Natural Heritage Database cannot provide a conclusive statement on the presence, absence, or condition of natural resources in Illinois. This review reflects the information existing in the Database at the time of this inquiry, and should not be regarded as a final statement on the site being considered, nor should it be a substitute for detailed site surveys or field surveys required for environmental assessments. If additional protected resources are encountered during the project's implementation, compliance with applicable statutes and regulations is required.

Terms of Use

By using this website, you acknowledge that you have read and agree to these terms. These terms may be revised by IDNR as necessary. If you continue to use the EcoCAT application after we post changes to these terms, it will mean that you accept such changes. If at any time you do not accept the Terms of Use, you may not continue to use the website.

1. The IDNR EcoCAT website was developed so that units of local government, state agencies and the public could request information or begin natural resource consultations on-line for the Illinois Endangered Species Protection Act, Illinois Natural Areas Preservation Act, and Illinois Interagency Wetland Policy Act. EcoCAT uses databases, Geographic Information System mapping, and a set of programmed decision rules to determine if proposed actions are in the vicinity of protected natural resources. By indicating your agreement to the Terms of Use for this application, you warrant that you will not use this web site for any other purpose.
2. Unauthorized attempts to upload, download, or change information on this website are strictly prohibited and may be punishable under the Computer Fraud and Abuse Act of 1986 and/or the National Information Infrastructure Protection Act.
3. IDNR reserves the right to enhance, modify, alter, or suspend the website at any time without notice, or to terminate or restrict access.

Security

EcoCAT operates on a state of Illinois computer system. We may use software to monitor traffic and to identify unauthorized attempts to upload, download, or change information, to cause harm or otherwise to damage this site. Unauthorized attempts to upload, download, or change information on this server is strictly prohibited by law.

Unauthorized use, tampering with or modification of this system, including supporting hardware or software, may subject the violator to criminal and civil penalties. In the event of unauthorized intrusion, all relevant information regarding possible violation of law may be provided to law enforcement officials.

Privacy

EcoCAT generates a public record subject to disclosure under the Freedom of Information Act. Otherwise, IDNR uses the information submitted to EcoCAT solely for internal tracking purposes.

Applicant: CDM Smith
Contact: Abby Mazza
Address: 125 S Wacker Drive
Suite 600
Chicago, IL 60606

IDNR Project Number: 1311536
Date: 03/25/2013

Project: Western and Ashland Corridors Bus Rapid Transit (BRT)
Address: Ashland Avenue from 500 feet north of Irving Park Road to 500 ft. south of 95th Street, Chicago

Description: The proposed improvements generally include construction of BRT stations and boarding areas, upgrade of traffic signal systems, implementation of queue jump lanes and turn restrictions at intersections, removal of travel lanes to accommodate a designated bus lane in each direction, pavement milling and resurfacing, and streetscape improvements. This submittal is for the Ashland Corridor, which extends from Irving Park Road on the north to 95th Street on the south. The Western Corridor will be evaluated separately as part of a future submittal.

Natural Resource Review Results

This project was submitted for information only. It is not a consultation under Part 1075.

The Illinois Natural Heritage Database contains no record of State-listed threatened or endangered species, Illinois Natural Area Inventory sites, dedicated Illinois Nature Preserves, or registered Land and Water Reserves in the vicinity of the project location.

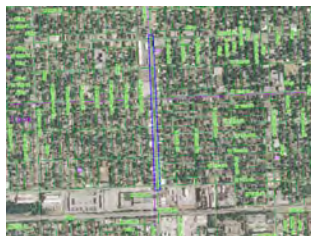
Location

The applicant is responsible for the accuracy of the location submitted for the project.

County: Cook

Township, Range, Section:

38N, 14E, 19
38N, 14E, 20
38N, 14E, 29
38N, 14E, 30



IL Department of Natural Resources Contact

Impact Assessment Section
217-785-5500
Division of Ecosystems & Environment

Local or State Government Jurisdiction

Other

Disclaimer

The Illinois Natural Heritage Database cannot provide a conclusive statement on the presence, absence, or condition of natural resources in Illinois. This review reflects the information existing in the Database at the time of this inquiry, and should not be regarded as a final statement on the site being considered, nor should it be a substitute for detailed site surveys or field surveys required for environmental assessments. If additional protected resources are encountered during the project's implementation, compliance with applicable statutes and regulations is required.

Terms of Use

By using this website, you acknowledge that you have read and agree to these terms. These terms may be revised by IDNR as necessary. If you continue to use the EcoCAT application after we post changes to these terms, it will mean that you accept such changes. If at any time you do not accept the Terms of Use, you may not continue to use the website.

1. The IDNR EcoCAT website was developed so that units of local government, state agencies and the public could request information or begin natural resource consultations on-line for the Illinois Endangered Species Protection Act, Illinois Natural Areas Preservation Act, and Illinois Interagency Wetland Policy Act. EcoCAT uses databases, Geographic Information System mapping, and a set of programmed decision rules to determine if proposed actions are in the vicinity of protected natural resources. By indicating your agreement to the Terms of Use for this application, you warrant that you will not use this web site for any other purpose.

2. Unauthorized attempts to upload, download, or change information on this website are strictly prohibited and may be punishable under the Computer Fraud and Abuse Act of 1986 and/or the National Information Infrastructure Protection Act.

3. IDNR reserves the right to enhance, modify, alter, or suspend the website at any time without notice, or to terminate or restrict access.

Security

EcoCAT operates on a state of Illinois computer system. We may use software to monitor traffic and to identify unauthorized attempts to upload, download, or change information, to cause harm or otherwise to damage this site. Unauthorized attempts to upload, download, or change information on this server is strictly prohibited by law.

Unauthorized use, tampering with or modification of this system, including supporting hardware or software, may subject the violator to criminal and civil penalties. In the event of unauthorized intrusion, all relevant information regarding possible violation of law may be provided to law enforcement officials.

Privacy

EcoCAT generates a public record subject to disclosure under the Freedom of Information Act. Otherwise, IDNR uses the information submitted to EcoCAT solely for internal tracking purposes.

Applicant: CDM Smith
Contact: Abby Mazza
Address: 125 S Wacker Drive
Suite 600
Chicago, IL 60606

IDNR Project Number: 1311589
Date: 03/26/2013

Project: Western and Ashland Corridors Bus Rapid Transit (BRT)
Address: Ashland Avenue from 500 feet north of Irving Park Road to 500 ft. south of 95th Street, Chicago

Description: The proposed improvements generally include construction of BRT stations and boarding areas, upgrade of traffic signal systems, implementation of queue jump lanes and turn restrictions at intersections, removal of travel lanes to accommodate a designated bus lane in each direction, pavement milling and resurfacing, and streetscape improvements. This submittal is for the Ashland Corridor, which extends from Irving Park Road on the north to 95th Street on the south. The Western Corridor will be evaluated separately as part of a future submittal.

Natural Resource Review Results

This project was submitted for information only. It is not a consultation under Part 1075.

The Illinois Natural Heritage Database contains no record of State-listed threatened or endangered species, Illinois Natural Area Inventory sites, dedicated Illinois Nature Preserves, or registered Land and Water Reserves in the vicinity of the project location.

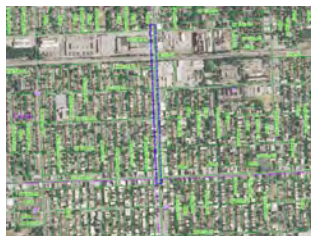
Location

The applicant is responsible for the accuracy of the location submitted for the project.

County: Cook

Township, Range, Section:

38N, 14E, 29
38N, 14E, 30
38N, 14E, 32



IL Department of Natural Resources Contact

Impact Assessment Section
217-785-5500
Division of Ecosystems & Environment

Local or State Government Jurisdiction

Other

Disclaimer

The Illinois Natural Heritage Database cannot provide a conclusive statement on the presence, absence, or condition of natural resources in Illinois. This review reflects the information existing in the Database at the time of this inquiry, and should not be regarded as a final statement on the site being considered, nor should it be a substitute for detailed site surveys or field surveys required for environmental assessments. If additional protected resources are encountered during the project's implementation, compliance with applicable statutes and regulations is required.

Terms of Use

By using this website, you acknowledge that you have read and agree to these terms. These terms may be revised by IDNR as necessary. If you continue to use the EcoCAT application after we post changes to these terms, it will mean that you accept such changes. If at any time you do not accept the Terms of Use, you may not continue to use the website.

1. The IDNR EcoCAT website was developed so that units of local government, state agencies and the public could request information or begin natural resource consultations on-line for the Illinois Endangered Species Protection Act, Illinois Natural Areas Preservation Act, and Illinois Interagency Wetland Policy Act. EcoCAT uses databases, Geographic Information System mapping, and a set of programmed decision rules to determine if proposed actions are in the vicinity of protected natural resources. By indicating your agreement to the Terms of Use for this application, you warrant that you will not use this web site for any other purpose.

2. Unauthorized attempts to upload, download, or change information on this website are strictly prohibited and may be punishable under the Computer Fraud and Abuse Act of 1986 and/or the National Information Infrastructure Protection Act.

3. IDNR reserves the right to enhance, modify, alter, or suspend the website at any time without notice, or to terminate or restrict access.

Security

EcoCAT operates on a state of Illinois computer system. We may use software to monitor traffic and to identify unauthorized attempts to upload, download, or change information, to cause harm or otherwise to damage this site. Unauthorized attempts to upload, download, or change information on this server is strictly prohibited by law.

Unauthorized use, tampering with or modification of this system, including supporting hardware or software, may subject the violator to criminal and civil penalties. In the event of unauthorized intrusion, all relevant information regarding possible violation of law may be provided to law enforcement officials.

Privacy

EcoCAT generates a public record subject to disclosure under the Freedom of Information Act. Otherwise, IDNR uses the information submitted to EcoCAT solely for internal tracking purposes.

Applicant: CDM Smith
Contact: Abby Mazza
Address: 125 S Wacker Drive
Suite 600
Chicago, IL 60606

IDNR Project Number: 1311591
Date: 03/26/2013

Project: Western and Ashland Corridors Bus Rapid Transit (BRT)
Address: Ashland Avenue from 500 feet north of Irving Park Road to 500 ft. south of 95th Street,
Chicago

Description: The proposed improvements generally include construction of BRT stations and boarding areas, upgrade of traffic signal systems, implementation of queue jump lanes and turn restrictions at intersections, removal of travel lanes to accommodate a designated bus lane in each direction, pavement milling and resurfacing, and streetscape improvements. This submittal is for the Ashland Corridor, which extends from Irving Park Road on the north to 95th Street on the south. The Western Corridor will be evaluated separately as part of a future submittal.

Natural Resource Review Results

This project was submitted for information only. It is not a consultation under Part 1075.

The Illinois Natural Heritage Database contains no record of State-listed threatened or endangered species, Illinois Natural Area Inventory sites, dedicated Illinois Nature Preserves, or registered Land and Water Reserves in the vicinity of the project location.

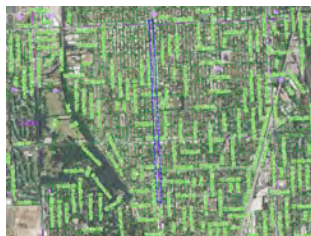
Location

The applicant is responsible for the accuracy of the location submitted for the project.

County: Cook

Township, Range, Section:

37N, 14E, 5
37N, 14E, 6
38N, 14E, 29
38N, 14E, 30
38N, 14E, 31
38N, 14E, 32



IL Department of Natural Resources Contact

Impact Assessment Section
217-785-5500
Division of Ecosystems & Environment

Local or State Government Jurisdiction Other

Disclaimer

The Illinois Natural Heritage Database cannot provide a conclusive statement on the presence, absence, or condition of natural resources in Illinois. This review reflects the information existing in the Database at the time of this inquiry, and should not be regarded as a final statement on the site being considered, nor should it be a substitute for detailed site surveys or field surveys required for environmental assessments. If additional protected resources are encountered during the project's implementation, compliance with applicable statutes and regulations is required.

Terms of Use

By using this website, you acknowledge that you have read and agree to these terms. These terms may be revised by IDNR as necessary. If you continue to use the EcoCAT application after we post changes to these terms, it will mean that you accept such changes. If at any time you do not accept the Terms of Use, you may not continue to use the website.

1. The IDNR EcoCAT website was developed so that units of local government, state agencies and the public could request information or begin natural resource consultations on-line for the Illinois Endangered Species Protection Act, Illinois Natural Areas Preservation Act, and Illinois Interagency Wetland Policy Act. EcoCAT uses databases, Geographic Information System mapping, and a set of programmed decision rules to determine if proposed actions are in the vicinity of protected natural resources. By indicating your agreement to the Terms of Use for this application, you warrant that you will not use this web site for any other purpose.
2. Unauthorized attempts to upload, download, or change information on this website are strictly prohibited and may be punishable under the Computer Fraud and Abuse Act of 1986 and/or the National Information Infrastructure Protection Act.
3. IDNR reserves the right to enhance, modify, alter, or suspend the website at any time without notice, or to terminate or restrict access.

Security

EcoCAT operates on a state of Illinois computer system. We may use software to monitor traffic and to identify unauthorized attempts to upload, download, or change information, to cause harm or otherwise to damage this site. Unauthorized attempts to upload, download, or change information on this server is strictly prohibited by law.

Unauthorized use, tampering with or modification of this system, including supporting hardware or software, may subject the violator to criminal and civil penalties. In the event of unauthorized intrusion, all relevant information regarding possible violation of law may be provided to law enforcement officials.

Privacy

EcoCAT generates a public record subject to disclosure under the Freedom of Information Act. Otherwise, IDNR uses the information submitted to EcoCAT solely for internal tracking purposes.

Applicant: CDM Smith
Contact: Abby Mazza
Address: 125 S. Wacker Drive
Suite 600
Chicago, IL 60606

IDNR Project Number: 1311594
Date: 03/26/2013

Project: Western and Ashland Corridors Bus Rapid Transit (BRT)
Address: Ashland Avenue from 500 feet north of Irving Park Road to 500 ft. south of 95th Street, Chicago

Description: The proposed improvements generally include construction of BRT stations and boarding areas, upgrade of traffic signal systems, implementation of queue jump lanes and turn restrictions at intersections, removal of travel lanes to accommodate a designated bus lane in each direction, pavement milling and resurfacing, and streetscape improvements. This submittal is for the Ashland Corridor, which extends from Irving Park Road on the north to 95th Street on the south. The Western Corridor will be evaluated separately as part of a future submittal.

Natural Resource Review Results

This project was submitted for information only. It is not a consultation under Part 1075.

The Illinois Natural Heritage Database contains no record of State-listed threatened or endangered species, Illinois Natural Area Inventory sites, dedicated Illinois Nature Preserves, or registered Land and Water Reserves in the vicinity of the project location.

Location

The applicant is responsible for the accuracy of the location submitted for the project.

County: Cook

Township, Range, Section:

37N, 14E, 5
37N, 14E, 6
37N, 14E, 7
37N, 14E, 8



**IL Department of Natural Resources
Contact**
Impact Assessment Section
217-785-5500
Division of Ecosystems & Environment

Local or State Government Jurisdiction
Other

Disclaimer

The Illinois Natural Heritage Database cannot provide a conclusive statement on the presence, absence, or condition of natural resources in Illinois. This review reflects the information existing in the Database at the time of this inquiry, and should not be regarded as a final statement on the site being considered, nor should it be a substitute for detailed site surveys or field surveys required for environmental assessments. If additional protected resources are encountered during the project's implementation, compliance with applicable statutes and regulations is required.

Terms of Use

By using this website, you acknowledge that you have read and agree to these terms. These terms may be revised by IDNR as necessary. If you continue to use the EcoCAT application after we post changes to these terms, it will mean that you accept such changes. If at any time you do not accept the Terms of Use, you may not continue to use the website.

1. The IDNR EcoCAT website was developed so that units of local government, state agencies and the public could request information or begin natural resource consultations on-line for the Illinois Endangered Species Protection Act, Illinois Natural Areas Preservation Act, and Illinois Interagency Wetland Policy Act. EcoCAT uses databases, Geographic Information System mapping, and a set of programmed decision rules to determine if proposed actions are in the vicinity of protected natural resources. By indicating your agreement to the Terms of Use for this application, you warrant that you will not use this web site for any other purpose.

2. Unauthorized attempts to upload, download, or change information on this website are strictly prohibited and may be punishable under the Computer Fraud and Abuse Act of 1986 and/or the National Information Infrastructure Protection Act.

3. IDNR reserves the right to enhance, modify, alter, or suspend the website at any time without notice, or to terminate or restrict access.

Security

EcoCAT operates on a state of Illinois computer system. We may use software to monitor traffic and to identify unauthorized attempts to upload, download, or change information, to cause harm or otherwise to damage this site. Unauthorized attempts to upload, download, or change information on this server is strictly prohibited by law.

Unauthorized use, tampering with or modification of this system, including supporting hardware or software, may subject the violator to criminal and civil penalties. In the event of unauthorized intrusion, all relevant information regarding possible violation of law may be provided to law enforcement officials.

Privacy

EcoCAT generates a public record subject to disclosure under the Freedom of Information Act. Otherwise, IDNR uses the information submitted to EcoCAT solely for internal tracking purposes.