

This map gives detailed information about Chicago Transit Authority bus and elevated/subway ('L') train service and shows Pace suburban bus and Metra commuter train routes in the CTA service area. It is updated regularly and available at CTA rail stations, Metra downtown terminals, visitor centers, airports or by calling the RTA Travel Information Center.

Regional service overview

CTA runs buses (routes 1 to 206) and elevated/subway trains serving the city and 35 neighboring communities. Major routes run daily through late evening, generally every 10–20 minutes but service frequency can vary based on route and time of day—see individual timetables for details or plan a trip online or by phone in advance.

PACE runs buses throughout the suburbs (routes 208 and above and Pulse rapid routes). Many connect with CTA. Major routes generally run daily thru mid-evening, every 30–60 minutes.

You can use a Ventra Card or contactless bankcard to pay fares as you ride or use valid passes on any CTA bus or train, and on Pace buses.

METRA runs 11 suburban commuter train lines from several downtown Chicago terminals. Most routes run daily; check schedules or use trip planners to plan your trip. Fares are separate. Purchase tickets in the Ventra app. A Regional Connect Pass is available to Metra monthly ticketholders for use on CTA or Pace.

The **SOUTH SHORE LINE** runs commuter trains, daily, between downtown Chicago (Millennium and Van Buren stations) and South Bend Airport in Indiana. Fares are separate.

For information

RTA Travel Information Center for CTA, Pace and Metra: 312-836-7000. Call to request maps and schedules. Plan your trip online at [rtachicago.org](https://transitchicago.org).

CTA Customer Service: 1-888-YOUR-CTA (1-888-968-7282), weekdays 7am to 7pm. Deaf/hard-of-hearing: 711 (relay) or transitchicago.com/feedback.

Ventra Customer Service (fare system, cards and help): 1-877-NOW-VENTRA (1-877-669-8368).

Paratransit: Administered by Pace. For further information, call 1-847-364-PACE; TTY: 1-888-847-0093

Important websites:
CTA: transitchicago.com
Pace: pacebus.com
Metra: metrail.com
South Shore Line: mysouthshoreline.com
Ventra: ventrachicago.com

Chicago Transit Authority



Bus & 'L' train map



July 2024
rev. September 2024



transitchicago.com/maps

Detailed train information

First train/last train times



Line/route	Weekdays	Saturday	Sunday/Holiday
BLUE LINE O'Hare–Forest Park (via downtown subway)			
O'Hare to Forest Park Forest Park to O'Hare	 Service at all times every day		
BROWN LINE Kimball–downtown (via Loop elevated)			
Kimball to Loop 'L' Loop 'L' to Kimball	4:00a-1:30a 4:30a-2:00a	4:00a-1:30a 4:30a-2:00a	5:00a-1:00a 5:30a-1:30a
GREEN LINE Harlem/Lake–Cottage Grove or –Ashland/63rd (via downtown)			
Harlem to Cottage Grove Cottage Grove to Harlem	4:00a-12:45a 4:15a-1:00a	5:00a-12:45a 5:15a-1:00a	5:00a-12:45a 5:15a-1:00a
Harlem to Ashland/63rd Ashland/63rd to Harlem	4:10a-1:00a 3:55a-12:40a	5:15a-1:00a 4:45a-12:40a	5:15a-1:00a 4:45a-12:40a
ORANGE LINE Midway Airport–downtown (via Loop elevated)			
Midway to Loop 'L' Loop 'L' to Midway	3:30a-1:05a 3:50a-1:25a	4:00a-1:05a 4:20a-1:25a	4:30a-1:05a 4:50a-1:25a
PINK LINE 54th/Cermak–downtown (via Loop elevated)			
54th/Cermak to Loop 'L' Loop 'L' to 54th/Cermak	4:00a-1:00a 4:25a-1:25a	5:00a-1:00a 5:25a-1:25a	5:00a-1:00a 5:25a-1:25a
PURPLE LINE shuttle service Linden–Howard			
Linden to Howard Howard to Linden	4:45a-1:25a 4:25a-1:05a	5:30a-2:10a 5:05a-1:50a	6:30a-1:40a 6:05a-1:20a
• On Fridays trains operate 40 minutes later - last train leaves Howard at 1:45am and Linden at 2:05am			
PURPLE LINE express service Linden-downtown (via Loop elevated)			
Linden to Loop 'L'	5:00a-9:15a 2:10p-6:25p	At other times, make a free connection between the Red Line and Purple Line Shuttle at Howard.	
Loop 'L' to Linden	5:45a-10:00a 2:55p-7:10p		
RED LINE Between Howard–95th/Dan Ryan (via downtown subway)			
Howard to 95th/Dan Ryan 95th/Dan Ryan to Howard	 Service at all times every day		
YELLOW LINE Dempster-Skokie–Howard			
Dempster-Skokie to Howard Howard to Dempster-Skokie	5:00a-11:20p 4:45a-11:05p	6:30a-11:15p 6:15a-11:00p	6:30a-11:15p 6:15a-11:00p
• Operates until midnight for all Cubs night games and selected special events. Call 312-836-7000 for information.			




Detailed fare information

Regular fares

Type		Full	Reduced	Student
Bus Fare	New fare when paid on most CTA bus routes	\$2.25	\$1.10	75¢
'L' train fare	New fare when paid at most stations	\$2.50	\$1.25	75¢
'L' train fare at O'Hare	New fare when paid at O'Hare station, only	\$5.00	\$1.25	75¢
Transfers	Up to 2 additional rides on CTA within 2 hours of a new fare	Free	Free	Free

Passes

Type		Full	Reduced	
1-Day Pass	 Also available as ticket at all vending machines	\$5		
3-Day Pass	 Also available as ticket at select vending machines	\$15		
7-Day Pass		\$20		
30-Day Pass		\$75	\$35	

-  Passes are good for the full length of the pass period from activation. **For example, a 1-Day Pass is good for a full 24 hours** from the first time you use it to pay for a ride, a 3-Day is good for 72 hours from first use, etc. Passes can be purchased in advance and aren't activated until used.
-  Passes listed above are valid on CTA buses and trains. Certain passes are also valid on Pace non-subscription and/or non-premium services, including the 30-Day Pass; see transitchicago.com for complete info on CTA passes and pacebus.com for fare info on Pace.
-  Reduced Fare 30-Day Pass is available only to riders with RTA-issued Reduced Fare permits/cards.

Other fares

Type		Full	Reduced	Student
Cash bus fare	Applies if paying exact cash/coin directly on bus; no transfers	\$2.50	\$1.25	75¢
Regional Connect Pass	Unlimited rides on CTA & Pace with a Metra Monthly Ticket	\$30		
#128 Soldier Field Exp.	Round trip fare; pay with cash/coin or Ventra Card	\$5	\$2.50	

Ways to pay

Ventra Cards

Buy new plastic cards from vending machines, retailers, or add virtual card to phone via Ventra app. Ventra Cards offer access to the widest range of fare options including passes, regular fares and transfers. Can be shared by up to 7 people.

New plastic Ventra Cards cost \$5. Register within 90 days of purchase to have cost credited back as value.



Ventra Tickets

Buy new disposable tickets from vending machines. A good option for visitors and infrequent riders who don't have a Ventra Card or contactless payment.



Single Ride Tickets cost \$3 at most locations (\$5 for O'Hare ticket) and include up to 3 rides within 2 hours of first use.

1-Day tickets (and 3-Day, at select locations) are also available and cost the same as passes.


Service overview

Most CTA service runs every 10–20 minutes most of the day; frequencies vary based on time of day or route. See first/last train and bus info for spans of service and see individual timetables online or by calling the RTA Travel Information Center for specific information.

Note that Sunday schedules apply on the following holidays: New Year's Day, Memorial Day, Independence Day, Labor Day, Thanksgiving and Christmas (and/or on their dates of observance).



Buses

Most routes run daily through late evening. All scheduled routes have timetables. When boarding, always check the destination sign; not all buses travel to the end of the line and some routes have branches.

Buses stop about every two blocks at posted signs which give basic service information. The Owl () symbol indicates all night service (typically runs every 30 min).

All CTA buses are accessible and have bike racks.

Trains (the 'L')

Each line has a color name. All services run daily (except Purple Line Express direct to Downtown Chicago), generally early morning through late evening. Free connections are available between all 'L' lines marked with . Accessible stations are marked on maps with ; all railcars are accessible.

At all stations, staff are on duty to help you. Customer Assistance/ Help Point call buttons are located near turnstiles and on platforms. Maps are posted in each railcar and station to help you plan your trip; timetables are also posted in stations.

Stations have signs at entrances to tell you what lines are available and to guide you to your train.



Trains are marked on the front and sides with their destination. Information is announced throughout your trip.

Howard **95th**

Real-time arrival info

Bus and Train trackers

Get estimated arrivals with CTA Bus Tracker™ and CTA Train Tracker™

Transit trackers from CTA help take the waiting out of your trip. With estimated arrivals from CTA Bus Tracker and CTA Train Tracker, you can rest easier and spend less time waiting and more time going.

Information on both bus and train service is available on the web, in apps and by text, as well as on digital signs at many bus stops and in train stations.

Arrival information is integrated into many travel apps, including our own Ventra app.

Arrival info by text

Before you go, look up estimated arrivals using either CTA Bus Tracker or CTA Train Tracker on our website and take note of the text messaging instructions alongside arrival information on either website. They look like this:

Text **CTABUS 550** to **41411** for estimated arrivals.

Text **CTATRAIN THOR** to **41411** for estimated arrivals.

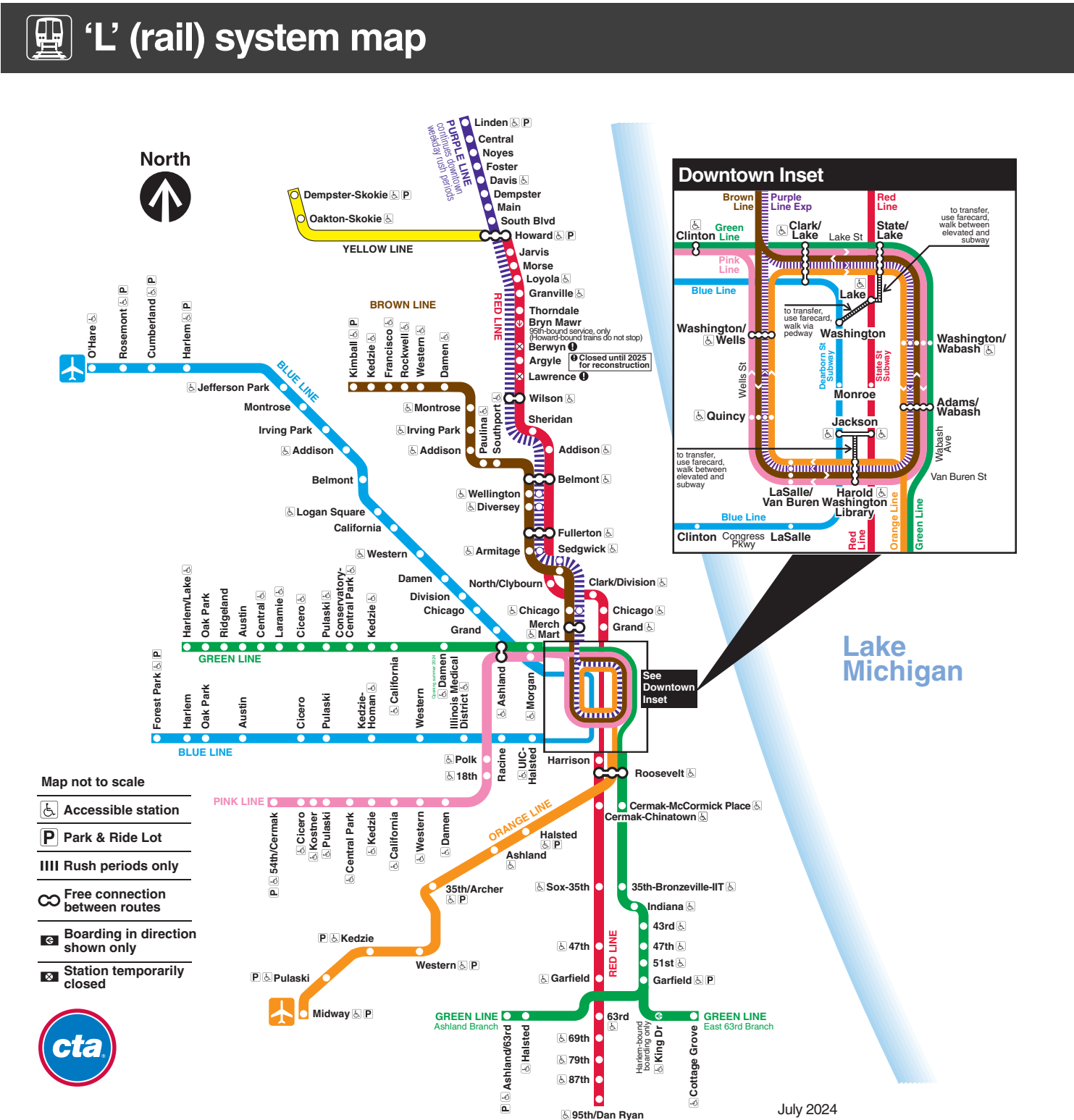
You can also simply text CTABUS or CTATRAIN to 41411 for instructions on how to look up a stop manually.

Specific instructions are posted at the bottom of each CTA bus stop sign and on all timetable posters located in each train station.

Visit transitchicago.com/howto for more information. Message and data rates may apply; check with your mobile carrier first.

4 95th Red Line **Due**
26 103rd/Stony Island **6 min**
60 Cicero/24th Pl **7 min**

Next 'L' services
1 **Pink Line #507 to 54th/Cermak** **Due**
2 **Green Line #511 to Harlem/Lake** **5 min**



More information

Park & ride at stations

Pay at pay station as directed.

Visit transitchicago.com/parkandride for complete parking information.

Rail Line	Station	Cost and Time limit*	Spaces
BLUE	Rosemont	\$7 for 0-14 hours \$9 for 14-18 hours \$13 for 18-24 hours	648
BLUE	Cumberland	\$6 for 0- 12 hrs; graduated rates for weekdays see transitchicago.com/parking for more details	1633
BLUE (O'Hare)	Harlem	\$7 for 12 hours	53
BLUE	Forest Park	\$5 to \$6 (varies by lot) for 12 hours	644
BROWN	Kimball	\$6 for 12 hours (weekdays) \$5 for 12 hours (weekends)	73
GREEN	Ashland/63rd	\$2 for 12 hours	235
GREEN	Garfield	\$2 for 12 hours	130
ORANGE	Midway	\$7 for 12 hours	299
ORANGE	Pulaski	\$6 for 12 hours (weekdays) \$5 for 12 hours (weekends)	390
ORANGE	Kedzie	\$2 for 12 hours	157
ORANGE	Western	\$5 for 12 hours	200
ORANGE	35th/Archer	\$6 for 12 hours (weekdays) \$5 for 12 hours (weekends)	69
ORANGE	Halsted	\$7 for 12 hours	31
PINK	54th/Cermak	\$2 for 12 hours	175
PURPLE	Linden	\$4 for 24 hours	328
RED/PURPLE/YELLOW	Howard	\$6 for 12 hours with ticket validation	592
YELLOW	Dempster-Skokie	\$2 for 24 hours in north lot \$3 for 24 hours in south lot	441

*Rates subject to change

Bike & ride

Bicycles are permitted on CTA trains weekdays (except from 7am to 9am and 4pm to 6pm), and all day on Saturdays, Sundays and holidays. Bicycles may be prohibited on trains during periods of excessive crowding or on dates with anticipated crowding; see alerts or listen to staff instructions. Over 90 stations have indoor or sheltered bicycle parking. Bicycles can travel by bus on bus bicycle racks.

Bicycles are limited to two per train car or bus rack. Bike & Ride information is available at transitchicago.com/bikeandride and in brochure form.

Special fare programs

Reduced Fare programs

Children ages 7–11 pay a reduced fare.
Children under 7 ride free with a fare-paying customer.

Seniors 65+ and riders with disabilities, qualify with RTA Reduced Fare permit. For application information, call 1-312-913-3110 or visit rtachicago.org.

Above qualifying riders can pay a reduced fare with permits or standard Ventra fare payment methods (notify station staff or driver before paying with full fare media).

Student Fare program
The Student Reduced Fare is for children 7–20 with valid CTA Student Riding Permit.

Valid on school days 5:30am–8:30pm, only. Obtain permit through school; otherwise fill out an application on the CTA website.

Free ride programs
The following groups are eligible to ride free on CTA buses and trains:
Qualifying seniors and riders with disabilities who are enrolled in the Illinois Dept. on Aging Benefit Access Program with valid RTA ride free permit. For application information, call 1-312-913-3110 or visit rtachicago.org.

Active-duty military personnel in full uniform with US Armed Forces ID and **active-duty military personnel or qualifying disabled veterans with CTA-issues Military Service Pass.** Visit CTA website for more info.

Contactless cards & Pay apps
Pay-as-you-go directly at reader using a contactless bankcard or standard bankcard loaded into a Pay app.

Regular fares apply; can be shared by up to 7 people.



First bus / last bus times

All CTA and Pace buses are accessible to people with disabilities. Use this chart to determine days, hours of service, where each route begins and ends, and first and last buses in each direction on each route. CTA's Bus Tracker website (ctabustracker.com) is your source to check the location and estimated arrival times of your bus via computer or web-enabled mobile device. See Bus and Train Tracker panel below and left for more information.

About bus route number labels

Bus route numbers are shown above in boxes that indicate the route's overall service type:

<div>20</div>	Local route, service runs at least morning thru evening on weekdays	<div>6</div>	Express route, service runs at least morning thru evening on weekdays
<div>48</div>	Local route, part-time service on days it runs	<div>148</div>	Express route, part-time service on days it runs
<div>N5</div>	Only- owl route, runs during overnight hours, only	<div>J14</div>	Jump route, with express service and local service with fewer stops
<div>X9</div>	X route, makes fewer stops for faster service		

'L' (rail) line references:

(Pink) = **Pink Line** (Blue) = **Blue Line** (Brown) = **Brown Line**
(Orange) = **Orange Line** (Purple) = **Purple Line** (Green) = **Green Line**
(Red) = **Red Line** (Yellow) = **Yellow Line** (R-P-Y) = **Red, Purple, Yellow**

#	ROUTE & TERMINALS	WEEKDAYS	SATURDAY	SUN/HOL
<div>1</div>	Bronzeville/Union Station Indiana/35th north to Union Station	5:45a-9:00a & 2:25p-6:25p		
	Union Station south to Michigan/34th	6:15a-9:00a & 3:00p-7:00p		
<div>2</div>	Hyde Park Express 60th/Cottage Grove north to Navy Pier	6:00a-9:20a & 3:40p-6:05p		
	Navy Pier south to 60th/Cottage Grove	6:55a-9:20a & 3:30p-7:05p		
	<ul style="list-style-type: none">No stops between Hyde Park area and Columbus/11th (Museum Campus).AM rush: Clockwise loop in Hyde Park, enters DuSable Lake Shore Drive NB at 47th; exits SB at 57th.PM rush: Counterclockwise loop in Hyde Park, enters DuSable Lake Shore Drive NB at 57th; exits SB at 47th.			
<div>3</div>	King Drive 95th & (Red Line) North to Fairbanks/Huron Fairbanks/Erie South to 95th (Red Line)	4:20a-11:00p 5:40a-12:25a	5:50a-10:55p 5:30a-12:15a	5:50a-10:55p 7:05a-12:10a
	<ul style="list-style-type: none">Earlier weekday southbound service from 25th/Michigan starts at 5:00am.Earlier Saturday northbound service from 79th/King Dr starts at 4:25am.			
<div>4</div>	Cottage Grove ♣ 115th/Cottage Grove north to Columbus/S. Water Columbus/S. Water south to 115th/Cottage Grove	5:05a-10:10p 5:20a-8:25p	6:00a-10:05p 5:25a-8:25p	7:05a-10:10p 5:40a-8:30p
	95th & (Red Line) north to Columbus/S. Water Columbus/S. Water south to 95th & (Red Line)	4:10a-11:50p 4:10a-11:50p	4:15a-12:25p 4:10a-11:50p	see note see note
	<ul style="list-style-type: none">Overnight (Owl) buses operate between 63rd/Cottage Grove and Columbus/South Water.Additional weekday northbound service from 95th (Red Line) to Columbus/South Water 10:30pm to 11:40pm.Limited Sunday service to/from 95th (Red Line). Service to/from 95th/Red Line also provided by route #3 buses			
<div>X4</div>	Cottage Grove Express • Limited stops along entire route. 95th & (Red Line) North to Columbus/South Water	6:00a-9:15a & 1:35p-4:45p		
	Columbus/South Water South to 95th & (Red Line)	6:35a-9:40a & 2:45p-6:00p		
	<ul style="list-style-type: none">Additional northbound service from 79th/Cottage Grove starts at 5:40am			
<div>N5</div>	South Shore Night Bus ♣ 95th/Dan Ryan & (Red) north to 64th/Dan Ryan & (Red) 64th/Dan Ryan & (Red) south to 95th/Dan Ryan & (Red)	11:50p-4:20a	11:50p-4:20a	11:50p-4:50a
<div>6</div>	Jackson Park Express 79th/South Shore north to Wacker/Columbus Wacker/Columbus south to 79th/South Shore	4:00a-11:50p 5:00a-1:00a	4:45a-12:05a 5:40a-1:00a	4:55a-12:00pm 5:50a-1:00a
	<ul style="list-style-type: none">No stops between 47th/Lake Park and Columbus/11th (Museum Campus).			
<div>7</div>	Harrison Harrison/Central east to Michigan/Ida B. Wells Michigan/Ida B. Wells west to Harrison/Central	6:10a-9:05p 6:00a-9:45p		
<div>8</div>	Halsted Halsted/79th north to Broadway/Waveland Broadway/Waveland south to Halsted/79th	4:05a-12:30a 4:05a-12:40a	3:40a-12:30a 4:05a-12:45a	4:05a-12:30a 5:00a-12:30a
<div>8A</div>	South Halsted Halsted/119th north to 79th/Perry 79th/Perry south to Halsted/119th Halsted/127th north to 79th/Perry 79th/Perry south to Halsted/127th	6:00a-12:25a 5:25a-11:40p 9:10a-2:20p & 9:15p-12:20a 8:30a-1:35p & 8:35p-11:40p	6:00a-12:20a 5:25a-11:40p 6:00a-12:15a 5:25a-11:40p	6:00a-12:20a 5:25a-11:40p 6:00a-12:20a 5:25a-11:40p
	<ul style="list-style-type: none">Pace bus #352 provides limited stop service at all times south of 95th Street.			
<div>9</div>	Ashland ♣ Ashland/95th north to Ravenswood Metra Ravenswood Metra south to Ashland/95th	2:50a-11:55p 4:10a-1:25a	3:15a-11:50p 4:15a-1:30a	3:25a-11:55p 4:10a-1:25a
	<ul style="list-style-type: none">Overnight (Owl) buses operate between 95th/Dan Ryan & (Red) station and North/Clark.			
	Vincennes/104th north to Ravenswood Metra Ravenswood Metra south to Vincennes/104th	6:05a-9:10a & 2:30p-7:00p	6:05a-9:10a & 2:30p-7:00p	6:05a-9:10a & 2:30p-7:00p
<div>X9</div>	Ashland Express • Limited stops along entire route. Ashland/95th north to Irving Park/Sheridan	5:50a-9:00a & 2:25p-6:00p		
	Irving Park/Sheridan south to Ashland/95th	6:00a-9:00a & 3:00p-6:00p		
	<ul style="list-style-type: none">Additional service northbound from 74th/Ashland AM starting at 4:40am and PM at 1:20p.Additional service southbound to 74th/Ashland AM until 10:45am and in the Evening until 7:45p.			
<div>10</div>	Museum of Science & Industry Michigan/Chestnut south to Museum Museum north to Michigan/Chicago	8:55a-3:55p 9:40a-6:10p	8:55a-3:55p 9:40a-4:40p	8:55a-3:55p 9:40a-4:40p
	<ul style="list-style-type: none">Operates daily Memorial Day through Labor Day.No stops between Columbus/11th (Museum Campus) and Museum of Science and Industry.			
<div>11</div>	Lincoln Western & (Brown) north to Howard/McCormick Howard/McCormick south to Western & (Brown)	6:00a-7:00p 6:25a-7:30p	7:10a-7:00p 7:35a-7:30p	7:05a-6:30p 7:30a-7:00p
<div>12</div>	Roosevelt Central/Harrison east to 16th/Indiana 16th/Indiana west to Central/Harrison	4:10a-12:30a 4:05a-12:25a	4:10a-12:30a 4:15a-12:40a	4:15a-12:30a 4:15a-12:40a
<div>J14</div>	Jeffery Jump 103rd/Stony Island north to Washington/Jefferson Washington/Jefferson south to 103rd/Stony Island	3:45a-10:20p 5:35a-11:10p	4:55a-9:00p 6:55a-11:25p	5:35a-8:20p 7:35a-10:40p
	<ul style="list-style-type: none">No stops between Jeffery/67th and Columbus/11th (Museum Campus).Fewer stops between 103rd and 67th – see map on other side.			
<div>15</div>	Jeffery Local 103rd/Stony Island north to 47th/Dan Ryan & (Red) 47th/Dan Ryan & (Red) south to 103rd/Stony Island	4:00a-12:05a 4:50a-1:00a	4:30a-12:10a 5:20a-1:10a	4:40a-12:10a 5:25a-1:00a
<div>18</div>	16th/18th 16th/Cicero east to Roosevelt & (Red, Green, Orange) Roosevelt & (Red, Green, Orange) west to 16th/Cicero	6:00a-8:20p 6:00a-9:10p	7:00a-7:00p 7:00a-7:50p	8:00a-7:00p 7:55a-7:45p
<div>19</div>	United Center Express For Bulls and Blackhawks games, and selected events at United Center. Call 312-836-7000 for information. <ul style="list-style-type: none">After events, buses operate every few minutes for up to one hour.No stops between United Center and Halsted/Randolph			
<div>20</div>	Madison ♣ Between Austin & Michigan Madison/Austin east to Randolph/Columbus Randolph/Columbus west to Madison/Austin	All times 4:10a-8:25a & 1:50p-6:30p 5:00a-9:35a & 2:45p-7:30p	All times 4:10a-8:25a & 1:50p-6:30p 5:00a-9:35a & 2:45p-7:30p	All times 4:10a-8:25a & 1:50p-6:30p 5:00a-9:35a & 2:45p-7:30p
<div>21</div>	Cermak ♣ 54th/Cermak & (Pink) east to 25th/Michigan 25th/Michigan west to 54th/Cermak & (Pink) North Riverside Mall east to 25th/Michigan 25th/Michigan west to North Riverside Mall <ul style="list-style-type: none">Later eastbound service from North Riverside Mall to Cermak/Pulaski weekdays until 12:10am and Saturdays until 12:15am.	4:10a-10:30p 4:45a-11:20p 4:55a-10:20p 4:45a-11:20p	4:10a-10:55p 5:00a-11:20p 8:00a-10:40p 6:45a-11:20p	5:50a-10:30p 6:40a-11:20p 8:55a-8:35p 8:00a-7:40p
<div>22</div>	Clark ♣ Between Howard & (Red, Purple, Yellow) & Clark/Harrison	All times	All times	All times
<div>24</div>	Wentworth 79th/Vincennes north to Dearborn/Randolph Clark/Lake south to 79th/Vincennes 87th/Racine north to Dearborn/Randolph Clark/Lake south to 87th/Racine	5:45a-7:40p 6:40a-8:30p 7:00a-9:20a & 1:40p-7:30p 6:40a-8:30a & 12:30p-6:00p		
<div>26</div>	South Shore Express 103rd/Stony Island north to Chicago/Fairbanks Chicago/Mies south to 103rd/Stony Island <ul style="list-style-type: none">No stops between 67th/Jeffery and Columbus/11th (Museum Campus).	4:15a-1:45p 1:15p-9:20p		
<div>28</div>	Stony Island 103rd/Stony Island north to 47th/Lake Park 47th/Lake Park south to 103rd/Stony Island Olive-Harvey College north to 47th/Lake Park 47th/Lake Park south to Olive-Harvey College Olive-Harvey College north to Union Station Union Station south to Olive-Harvey College <ul style="list-style-type: none">No stops between 47th/Lake Park and Columbus/11th (Museum Campus).	4:00a-11:45p 4:35a-12:25a 5:50a-10:15p 6:55a-9:45p 5:50a-9:10a & 3:20p-5:00p 7:00a-9:40a & 3:55p-6:35p	4:45a-12:00m 5:10a-12:30a 5:50a-10:15p 6:55a-9:45p	5:05a-12:00m 5:30a-12:30a
<div>29</div>	State 95th/Dan Ryan & (Red) north to Navy Pier Navy Pier south to 95th/Dan Ryan & (Red)	4:00a-11:30p 5:00a-12:30a	4:00a-11:30p 5:00a-12:30a	4:00a-11:30p 5:00a-12:35a
<div>30</div>	South Chicago Hegewisch Station north to 69/Dan Ryan & (Red) 69/Dan Ryan & (Red) south to Hegewisch Station Hegewisch Station north to 79th/South Chicago 79th/South Chicago south to Hegewisch Station	4:30a-10:30p 4:40a-10:30p 4:30a-10:30p 4:50a-10:40p	4:55a-10:30p 5:50a-10:30p 4:55a-10:30p 6:00a-10:40p	5:00a-10:30p 6:00a-10:40p 6:00a-9:45p 6:40a-10:30p
<div>31</div>	31st Ashland & (Orange) east to 33rd Place/King Drive 33rd Place/King Drive west to Ashland & (Orange)	6:30a-7:00p 7:00a-7:40p		
<div>34</div>	South Michigan ♣ Between 131st/Elis and 95th/Dan Ryan & (Red) <ul style="list-style-type: none">Also service to Carver Military Academy at 132nd/Doty.	All times	All times	All times

#	ROUTE & TERMINALS	WEEKDAYS	SATURDAY	SUN/HOL	
35	31st/35th				
	36th/Kedzie east to 35th/Cottage Grove	3:30a-11:20p	3:35a-11:25p	4:00a-11:20p	
	35th/Cottage Grove west to 36th/Kedzie	3:30a-11:50p	3:30a-11:55p	4:30a-11:50p	
	Cicero/24th Pl east to 35th/Cottage Grove	4:40a-8:00p	4:40a-8:00p	5:10a-8:00p	
	35th/Cottage Grove west to Cicero/24th Pl	3:30a-7:05p	3:30a-6:50p	4:30a-7:00p	
• Extended to Lakerfront (31st) Weekends and holidays Spring (early April) through Labor Day and daily starting in early June through late August. 9:00am - 9:40pm					
36	Broadway				
	Clark/Devon south to LaSalle/Metra LaSalle/Metra north to Clark/Devon	4:00a-11:20p 4:55a-12:30a	4:20a-11:20p 4:55a-12:40a	4:20a-11:20p 5:00a-12:30a	
37	Sedgwick				
	Fullerton & (Red, Brown, Purple Express) south to Clinton & (Blue) Clinton (Blue) north to Fullerton & (Red, Brown, Purple Express)	6:05a-6:55p 6:40a-7:30p			
39	Pershing				
	38th/St. Louis east to 40th/Lake Park 40th/Lake Park west to 38th/St. Louis	5:00a-10:00p 5:40a-10:40p	7:30a-5:15p 8:10a-6:00p	7:30a-5:15p 8:10a-6:00p	
43	43rd				
	Root/Halsted east to Oakwood/43rd	5:00a-8:10p	6:40a-6:50p	7:00a-6:50p	
	Oakwood/43rd west to Root/Halsted	5:20a-8:00p	7:05a-7:15p	7:20a-7:15p	
	47th/Dan Ryan & (Red) east to Oakwood/43rd Oakwood/43rd west to 47th/Dan Ryan & (Red)	5:05a-10:40p 5:20a-10:55p			
44	Wallace/Racine				
	Racine/87th north to Halsted & (Orange) Halsted & (Orange) south to Racine/87th	4:30a-9:40p 9:15a-10:25p	8:00a-6:00p 8:50a-6:45p	9:00a-6:00p 9:45a-6:45p	
47	47th				
	Midway & (Orange) east to 47th/Lake Park 47th/Lake Park west to Midway & (Orange)	4:00a-12:35a 4:00a-12:40a	4:00a-12:40a 4:00a-12:40a	4:00a-12:35a 4:00a-12:40a	
48	South Damen				
	87th/Damen north to Western & (Orange)	6:35a-9:25a & 2:05p-8:05p			
	Western & (Orange) south to 87th/Damen	6:30a-9:30a & 2:35p-8:40p			
49	Western ♣				
	Between Western/79th and Western/Berwyn (5300N)	All times	All times	All times	
49B	North Western				
	Western/Howard south to Western & (Brown) Western & (Brown) north to Western/Howard	4:35a-12:35a 4:20a-12:20a	4:35a-12:40a 4:20a-12:20a	5:35a-12:35a 5:20a-12:20a	
X49	Western Express • Limited stops along entire route.				
	Western/79th north to Western/Berwyn (5300N)	5:30a-9:00a & 2:30p-5:30p			
	Western/Berwyn south to Western/79th	6:00a-9:00a & 2:30p-5:30p			
50	Damen				
	35th/Archer & (Orange) north to Ashland/Clark Ashland/Clark south to 35th/Archer & (Orange)	5:35a-11:15p 4:30a-10:00p	6:10a-11:10p 5:00a-10:00p	6:05a-11:05p 5:00a-10:00p	
51	51st				
	Kedzie & (Orange) east to 47th/Dan Ryan & (Red)	6:00a-8:50p	6:00a-8:50p	8:00a-8:50p	
	47th/Dan Ryan & (Red) west to Kedzie & (Orange)	5:35a-8:30p	5:35a-8:30p	7:35a-8:30p	
52	Kedzie				
	Kedzie/63rd north to Kedzie/Chicago	4:30a-10:40p	5:00a-10:40p	6:00a-10:20p	
	Kedzie/Chicago south to Kedzie/63rd	4:50p-11:00p	5:20a-10:40p	6:10a-10:40p	
	• Earlier southbound service from Van Buren/Kedzie on weekdays begins at 3:55am. • Later northbound service to Van Buren/Kedzie until 11:45pm weekdays, 11:25pm Saturdays, Sundays and holidays.				
52A	South Kedzie				
	115th/Springfield north to Kedzie & (Orange) Kedzie & (Orange) south to 115th/Springfield	4:15a-10:10p 3:55a-10:50p	4:55a-9:55p 4:30a-9:40p	7:45a-8:50p 7:30a-8:35p	
53	Pulaski ♣				
	Between Harrison & Irving Park Pulaski/31st north to Pulaski/Peterson Pulaski/Peterson south to Pulaski/31st	All times 3:55a-1:00a 3:55a-1:00a	All times 3:55a-1:00a 3:55a-1:00a	All times 3:55a-1:00a 3:55a-1:00a	
53A	South Pulaski				
	Pulaski/81st north to Pulaski/31st Pulaski/31st south to Pulaski/81st	4:00a-11:40p 4:35a-12:15a	4:50a-10:35p 5:25a-11:10p	6:20a-10:35p 6:50a-11:05p	
	Pulaski/111th north to Pulaski/31st Pulaski/31st south to Pulaski/111th	3:45a-11:25p 4:35a-12:15a	5:55a-10:25p 5:25a-11:10p	9:20a-10:20p 8:20a-10:20p	
	115th/Springfield north to Pulaski/31st Pulaski/31st south to 115th/Springfield	4:35a-11:25p 4:35a-12:15a			
	54	Cicero			
		Cicero/24th Place north to Cicero/Montrose Cicero/Montrose south to Cicero/24th Place	4:00a-12:50a 4:00a-12:45a	4:00a-12:40a 4:10a-12:40a	4:00a-12:30a 4:10a-12:35a

Quick ride guide

To major attractions from the downtown (Loop) area daily.
The Chicago Visitor Center is located Downtown at Macy's on State Street.
 Please visit ChooseChicago.com for visitor information.
 Department of Cultural Affairs and Special Events
 hotline: 312-744-3370.

Adler Planetarium**
bus 146 south on State

Chicago Children's Museum*
bus 29 north on State or
bus 124 east on Washington

Chicago History Museum*
buses 22, 36 north on Dearborn

Navy Pier*
bus 29 north on State or bus
124 east on Washington

North Michigan Ave. shopping*
buses 2, 146, 147, 148 north
on State; 151 north on Dearborn;
or 3 north on Michigan

Chinatown
Red Line train (State Street
Subway) south to Cermak-
Chinatown or bus 62 south
on State

Notebaert Nature Museum*
bus 151 north on Dearborn (or
on Michigan north of Washington)

**Ogilvie Transportation
Center (Metra)**

Field Museum**
bus 146 south on State

Frank Lloyd Wright District,
Oak Park

Green Line train west to
Oak Park Ave.

Shedd Aquarium/Oceanarium**
bus 146 south on State

Garfield Park Conservatory	Soldier Field (Bears)**
Green Line train west to Conservatory	bus 146 south on State; or Red Line train (State St.

Guaranteed Rate Field (White Sox) Red Line (State Street Subway)	Subway) south to Roosevelt Union Station (Amtrak and Metra) any bus
--	--

south to Sox-35th or Green Line
(Loop Elevated) train south to
35th-Bronzeville-IIT

Huntington Bank Pavilion
at Northerly Island
bus 146 south on State

Water Tower Place*
buses 146, 147, 148, 151
north on State; 151 north on

Lincoln Park Zoo/Conservatory* Dearborn; or 3 north on Michigan
bus 151 north on Dearborn (or on
Michigan north of Washington) **Willis Tower (formerly Sears
Tower) Skydeck**

McCormick Place
bus 3 south to Michigan or
Green Line to Cermak-McCormick
Place

any bus west on Adams
Wintrust Arena
bus 3 or 4, south on Michigan or

Midway Airport
Orange Line train from
Loop Elevated station

Museum of Science and Industry
bus 6 south on State; Also bus

10 daily Memorial Day through Labor Day

* Also direct service to this location from Ogilvie Transportation Center and/or Union Station at most times. Call 312-836-7000 for details.

** Direct service to this location from Ogilvie Transportation Center and Union Station, bus 130 daily, Memorial Day weekend through Labor Day, and bus 128 for Bears games.

Points of interest Except Downtown

**Except
Downtown**

Estimate Arena, C-1	Loyola University, Lake Shore, C-6
Baha'i Temple, A-4	Malcolm X College, F-6
Balzekas Museum of Lithuanian Culture, I-4	McCormick Place, G-5
Brickyard Shopping Center, E-3	Midway Airport, I-4
Brookfield Zoo, G-2	Moraine Valley College, K-2
Chicago History Museum, E-6	Morton College, H-4
Chicago Ridge Mall, J-3	Museum of Science & Industry, H-8, I-7
Chicago State Univ., K-7	National-Louis University, A-5
Chinatown, G-6	National Museum of Mexican Art, G-6
Concordia University, F-3	National Veterans Art Museum, D-4
Cook County Courts: Bridgeview, K-3; Chicago at 26th/California, G-5; Maywood, F-2; Skoike, A-4	Northern Illinois University, C-5
Copernicus Center, D-4	North Park University, D-5
Credit Union 1 Arena, F-6	North Riverside Park Mall, G-3
Daley College, J-4	Northwestern University, Evanston, A-6
Dawson Technical Institute, H-6	Notebaert Nature Museum, E-6
DePaul University, Lincoln Park, E-6	Oakton Community College, A-1, B-4
DeVry University, D-5	O'Hare Airport, C-1
Dominican University, E-3	Olive-Harvey College, K-7
DuSable Museum, H-7, I-7	Orland Square Mall, L-2
Edens Plaza, A-4	Polish Museum of America, F-6
Exhibition Outlets of Chicago, C-2	Prairie Avenue Historic District, G-7
Ford City Mall, I-4	Pullman Community Center, K-7
Frank Lloyd Wright Historic District, F-3	Pullman National Historic Park, K-7
Garfield Park Conservatory, F-5	Ryan Field (Northwestern Univ. Wildcats football), A-5
Golf Mill Shopping Center, A-2	St. Xavier University, K-5
Greektown, F-6	Seat Geek Stadium, I-3
Guaranteed Rate Field (White Sox), H-6	Smart Museum, H-8
Harlem/Living Plaza, D-3	South Shore Cultural Center, I-8
Hines VA Hospital, G-2	Stevens Convention Center, C-2
Illinois Holocaust Museum & Information Center, A-4	Triton College, E-2
Illinois Institute of Technology, G-6	Truman College, D-6
Illinois Medical District, F-5	United Center (Bulls, Blackhawks), F-5
Institute for the Study of Ancient Cultures Museum, H-8	University of Chicago & Medical Center, H-8, I-7
International Museum of Surgical Science, E-6	UIC (University of Illinois at Chicago), F-6
Jane Addams Hull-House Museum, see UIC, F-6	Ukrainian National Museum, F-5
Kendall College, E-6	Westfield Old Orchard, A-4
Kennedy-King College, I-6	Wintrust Arena (DePaul Univ. Blue Demons basketball, Chicago Sky), G-7
Lincoln Park Zoo and Conservatory, E-6	Wrigley Field (Cubs), D-6
Lincolnwood Town Center, B-5	Wright College, D-3
Loyola Medical Center, G-2	

Service changes

 **Bus**

10 Frequent Network

10 min or better, all day

Introducing CTA's Frequent Network – Effective Sun, Mar 23:
Eight routes are part of the initial phase of the Frequent Network to provide service improvements on weekends, evenings and midday to better serve riders. The routes include the **#114 Jeffery Jump**, **#34 South Michigan**, **#47 47th**, **#54 Cicero**, **#60 Blue Island/26th**, **#63 63rd**, **#79 79th** and **#95 95th**. Buses on these routes will operate every 10 minute or better service along the entire route. Additional bus routes will be added to the Frequent Network throughout 2025.

Visit transitchicago.com/frequent



